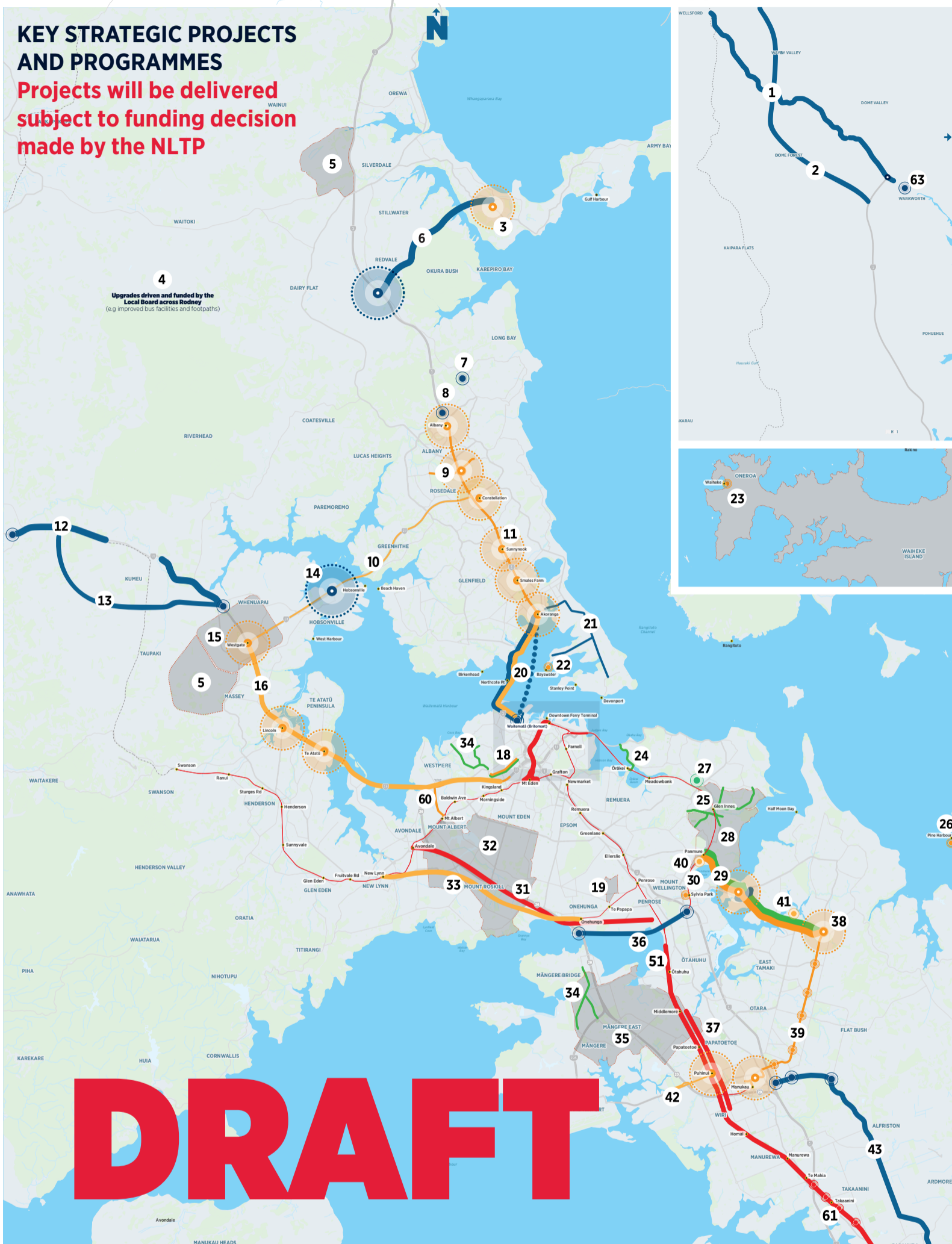


Auckland Regional Land Transport Plan

2024-2034

KEY STRATEGIC PROJECTS AND PROGRAMMES

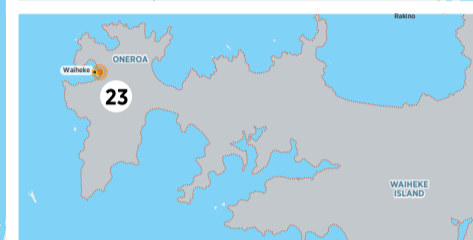
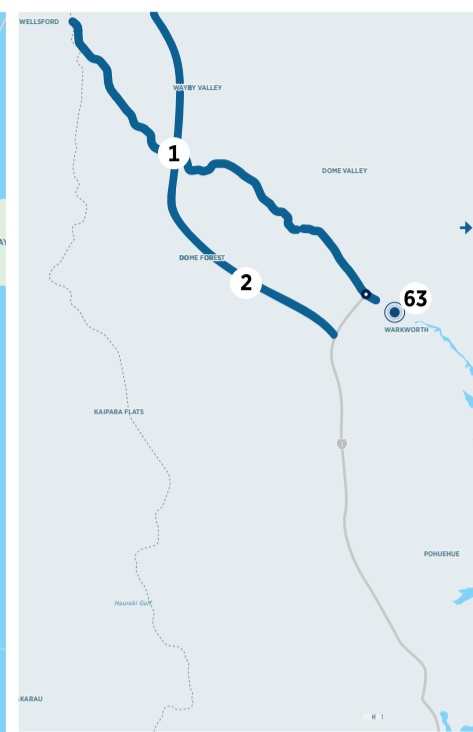
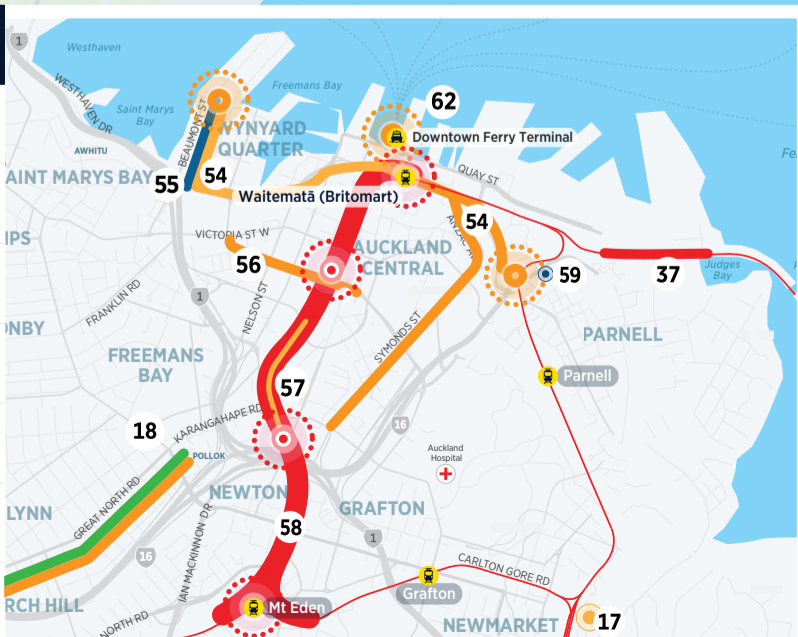
Projects will be delivered subject to funding decision made by the NLTP



DRAFT

Key

- Corridor
- Bus and Ferry
- Rail
- Active
- New intersection
- Improvement
- Upgraded or new interchange
- Improvement



*Planning/preconstruction phase only

- 1 SH1 Dome Valley & Surrounds Slip & Flood Management (NZTA/Crown)
- 2 SH1 Warkworth to Wellsford (NZTA - RoNS)
- 3 Whangaparōa Bus Station (AT)
- 4 Projects for Rodney Transport Target Rate (AT)
- 5 Wainui & Red Hills Growth Improvements (AT)
- 6 Penlink (NZTA - RoRS)
- 7 Glenvar Road/East Coast Road intersection improvements (AT)
- 8 Weigh Right Albany (NZTA)
- 9 Rosedale Bus Station and Corridor (AT)
- 10 *SH18 Upper Harbour Rapid Transit (NZTA)
- 11 Northern Busway Enhancements (AT)
- 12 SH16 Brigham Creek to Waimauku Safety Works (NZTA)
- 13 North West Alternate State Highway (NZTA - RoNS)
- 14 SH18 Squadron Drive Interchange Upgrade (NZTA)
- 15 Greenfield transport infrastructure - Northwest (AT) and Northwest Growth Improvements (AT)
- 16 Northwest Rapid Transit and interim works (NZTA/AT)
- 17 Newmarket Bus Layover (AT)
- 18 Great North Road Improvements (AT)
- 19 Projects Supporting Auckland Housing Programme (Oranga) (AT)
- 20 Waitemātā Harbour Connections (NZTA)
- 21 Lake Road/Esmonde Road Improvements (AT)
- 22 Ferry Terminal and Berths Bayswater (AT)
- 23 Matiatia Park and Ride (AT)
- 24 Urban Cycleways Glen Innes to Tamaki Cycleway Stage 4 (AT)
- 25 Urban Cycleways Glen Innes Links (AT)
- 26 Ferry Terminal and Berths Pine Harbour (AT)
- 27 Meadowbank Kohimarama Connectivity Project (AT)
- 28 Projects Supporting Auckland Housing Programme Improvements (Tamaki) (AT)
- 29 Eastern Busway Pakuranga to Botany (AT)
- 30 Sylvia Park Bus Improvements (AT)
- 31 *Avondale to Southdown (KiwiRail)
- 32 Projects Supporting Auckland Housing Programme Improvements (Mt Roskill) (AT)
- 33 *Cross Town Rapid Transit New Lynn to Onehunga (NZTA)
- 34 Māngere West and Westmere Cycleways (AT)
- 35 Projects Supporting Auckland Housing Programme Improvements (Māngere) (AT)
- 36 East West Link (NZTA - RoNS)
- 37 Wiri to Quay Park (KiwiRail/NZUP)
- 38 Botany Interchange & Link (AT)
- 39 Airport to Botany Interm Bus Improvements (AT)
- 40 Panmure Bus Infrastructure Improvements (AT)
- 41 Ti Rakau Drive Depot Electrification (AT)
- 42 SH20 Airport to Botany (NZTA)
- 43 Mill Road (NZTA - RoNS)
- 44 SH22 Drury Upgrade (NZTA)
- 45 Investment in Drury Network (NZTA - RoRS)
- 46 SH1 Papakura to Drury South Stage One (NZTA - RoRS)
- 47 SH1 Drury to Bombay (route protection) (NZTA)
- 48 Drury Stations (KiwiRail / NZUP)
- 49 Drury Local Road Improvements (AT)
- 50 Papakura to Pukekohe Electrification (KiwiRail/NZUP)
- 51 4 Tracking Westfield to Pukekohe (KiwiRail/NZUP)
- 52 SH1 Drury Commercial Vehicle Safety Centre (NZTA)
- 53 Weigh Right Bombay (NZTA)
- 54 Downtown Crossover Bus Facilities (AT)
- 55 Wynyard Quarter Integrated Road Programme (AT)
- 56 Midtown Bus Improvements (AT)
- 57 Albert and Vincent Street Bus Priority Improvements (AT)
- 58 City Rail Link (CRL) and Day One projects (AT/KiwiRail)
- 59 Weigh Right Stanley Street (NZTA)
- 60 Carrington Road Improvements (AT)
- 61 Level Crossing Removal Takaanini Stage One (AT)
- 62 Deconbonisation of Ferries Stage 1 (AT)
- 63 Hill Street Intersection Improvement (AT)

- ### Key Regional Programmes
- Regional programmes are typically more tactical, lower-cost interventions delivered throughout the region. Due to their smaller size they are not mapped.
- A Cycleways Programmes (AT)
 - B Network Optimisation Programmes (AT/NZTA)
 - C Bus Access and Optimisation Programme (AT)
 - D Bus and Transit Lanes Programme (Dynamic Lanes) (AT)
 - E Flood Response (AT)
 - F Freight Network Improvements (AT)
 - G Local Board Transport Capital Fund (AT)
 - H Marae and Papakainga (turnouts) Safety Programme (AT)
 - I Parking Programmes (AT)
 - J Time-of-use Programme (congestion) (AT)
 - K Unsealed Road Improvements (AT)
 - L Road Safety Improvement Programmes (AT/NZTA)
 - M Various Rail Network Improvements (AT/KiwiRail)