



New bus services for West and Northwest Auckland

Connecting west to the rest



From Sunday 12 November 2023



To find out more, scan the code or search **West Bus**



From Sunday 12 November, buses in West and Northwest Auckland are changing

There will be:

- New routes, new route numbers, new timetables
- Some routes replaced
- More buses more often

We're here to help

Come and talk to us about these changes. Find out more at one of these drop-in information sessions.

Location	Date	Time
Waitakere Central Library, Henderson	Saturday 28 October	10am – 1pm
54 Hobson St bus stops, City Centre	Wednesday 1 November	4pm – 7pm
Lower Albert St bus stops, City Centre	Thursday 2 November	4pm – 7pm
Te Atatū Peninsula Community Centre Mātātā	Saturday 4 November	11.30am – 2.30pm
Te Manawa (Westgate Library)	Sunday 5 November	11.30am – 2.30pm

New bus network highlights

- A new **Western Express (WX1)** bus service to provide more frequent services on the Northwestern Motorway. Connecting the west every 10 minutes from early to 7pm then every 15 minutes until midnight, seven days a week.
- Local buses connect to motorway bus services at new interchanges at Te Atatū and Lincoln to get you to more destinations more often.
- More buses running more often in many areas and later in the evening.

Make sure you're ready

Step 1: Read this brochure! It includes a map of your new bus network – use it to find your new bus service.

Step 2: From Sunday 5 November you can use AT's Journey Planner [AT.govt.nz/JourneyPlanner](https://www.at.govt.nz/JourneyPlanner) or AT Mobile app to plan your travel.

Step 3: Check your bus stops for signs and notices.

Be kind to your bus driver – they will be getting used to the new routes and timetables too.

We recommend you give yourself extra time in the first few days of the change to ensure you get where you need to be when you want to be there. AT Ambassadors will be at the interchanges when the changes are made to help you get to where you need to go.

Find out more

- Search **West Bus**
- Call us on **09 366 6400**
- Come to an in-person information drop-in session
- Follow AT on Facebook and Twitter **@AKLtransport**
- Subscribe to receive updates about specific bus services through the AT Mobile app.

New bus services and more buses coming more often in many areas

New motorway services:

WX1 connects the Northwest Centre, Te Atatū Bus Interchange, Lincoln Bus Interchange, Karangahape Rd and City Centre.

11T (via Triangle Rd) and **11W** (via Waimumu Rd) connect the Northwest Centre, Westgate, Lincoln Bus Interchange, Te Atatū Bus Interchange, Pt Chevalier, Western Springs, Grey Lynn, Karangahape Rd and City Centre.

110, 125X, 129, 132X, 133, 133X, 134 will no longer operate.

New frequent services:

13 connects Te Atatū Peninsula, Te Atatū Bus Interchange, Te Atatū South and Henderson. Use this frequent bus to make connections at Henderson for trains and at the Te Atatū Bus Interchange for buses to City Centre, Rosebank Rd, Lincoln Bus Interchange and Westgate. Every 8 minutes at peak times, 10 minutes during the day and 15 minutes in the evening.

14 connects Lincoln Bus Interchange, Henderson and New Lynn. Every 15 mins, from 7am until 7pm, every 30 minutes at other times, 7 days a week.

Why we are making these changes

- The West and Northwest are currently not well served by public transport. With these changes more than twice as many people will be in walking distance of a frequent bus route.
- Improving public transport means more people can use it easily, which helps to free up the roads for those who really need them.
- Effective public transport can reduce congestion and carbon emissions, reduce the need to use land for car parking, connect communities, improve health outcomes, and provide independent mobility for those who can't or choose not to drive.

Which bus will you take to the City Centre?

These are your options for bus travel into the City Centre – **WX1, 11T, 11W and 132**



The quickest way to travel between the West and the City Centre. Every 10 minutes from 7am to 7pm, every 15 minutes from 7pm to 11:30pm, seven days a week. Travels on the motorway between the Northwest Centre, Lincoln Bus Interchange, Te Atatū Bus Interchange and bus stops on Karangahape Rd, Queen St/Albert St and Lower Albert St.



11T and **11W** each run every 20 minutes at peak times, and every 30 minutes at other times.

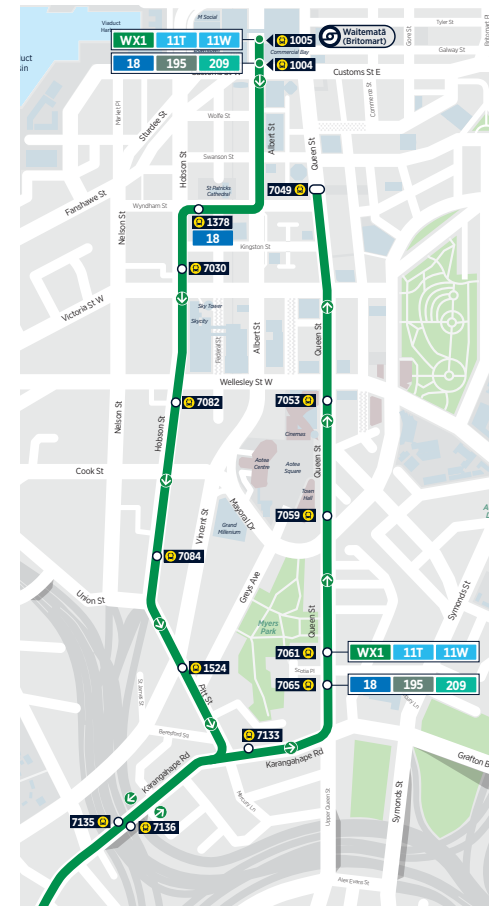
Together these services mean there is a bus every 10 minutes at peak times, and every 15 minutes at other times, between Lincoln Bus Interchange and the City Centre seven days a week.

Travels on motorway between Lincoln Bus Interchange and Pt Chevalier. Travels on Great North Rd between Pt Chevalier and the City Centre. Between Westgate and Lincoln Bus Interchange, **11T** travels through Massey on Triangle Rd and **11W** travels on Waimumu Rd.



Between Te Atatū Peninsula and the City Centre. Every 30 minutes towards the City Centre between 6.30am and 8.10am and from the City Centre between 4.15pm and 5.45pm on weekdays.

City Centre



Note: Route 132 will use its current route and bus stops in the City Centre, starting and finishing on Hobson St.

What's happening in your area?

Helensville, Waimauku, Huapai, Kumeū

- Transfer at the Northwest Centre for all trips to the City Centre. **125X** will no longer run.
- More **122** and **125** services.
- New **123** serving the Huapai Triangle giving more buses between Huapai and Westgate.

Whenuapai, West Harbour, Hobsonville, Greenhithe

- 112** and **114** will go to the Northwest Centre and not Fernhill Drive at Westgate.
- More **120** trips between Westgate and Constellation Station at peak times, and more evening trips from Constellation to Westgate.
- 120** will not directly connect with the **WX1** at Westgate.
- WX1**, **11T** and **11W** will provide many more buses between the City Centre and Westgate to give more choice of when to travel.

West Hills

- New one-way loop **116** to connect to the Northwest Centre and the **WX1**.

Westgate

- New bus stops at the Northwest Centre.
- WX1** travels on motorway between Northwest Centre and City Centre connecting with Lincoln and Te Atatu bus interchanges. It won't use bus stops on Fernhill Drive.
- For Great North Rd between Pt Chevalier and Karangahape Rd use routes **11T** (via Triangle Rd) and **11W** (via Waimumu Rd).
- More **120** trips between Westgate and Constellation at peak times, and more evening trips from Constellation to Westgate. **120** uses stops on Fernhill Drive but not at Northwest Centre so will not connect directly with **WX1**.

Western Heights

- 145** will connect to Henderson and the Lincoln Bus Interchange.

Swanson, Rānui, Universal Drive

- 145** connects to Lincoln Bus Interchange and Henderson.
- 147** between Waitakere Township and Henderson via Swanson, Rānui and Lincoln Bus Interchange. Connects with Rānui Station and Waitakere Hospital.
- 149** between Rānui and New Lynn through Rosebank Rd and the Lincoln and Te Atatu bus interchanges on weekdays until about 7pm.
- 148** in evenings and weekends between Rānui and Lincoln Bus Interchange.
- No public buses on Rathgar Rd but there will be buses nearby on Swanson Rd, Larnoch Rd and Pomaria Rd.

Henderson

- Transfer at Te Atatu Bus Interchange for all bus trips to the City Centre.
- 13** between Henderson and Te Atatu Peninsula every **8-15** minutes until midnight to connect to Te Atatu Bus Interchange.
- 135** between Henderson and the top of Te Atatu Peninsula via Edmonton Rd, Flanshaw Rd, Royal View Rd and Te Atatu Bus Interchange.

Massey

- 11T** and **11W** will travel into the City Centre.
- 120** will use Fernhill Drive stops at Westgate, connecting with **11T** and **11W** but will not connect directly with **WX1**.
- 110** and **129** will no longer run.

Rosebank Rd

- 149** will provide connections to the Lincoln and Te Atatu bus interchanges and Rānui on weekdays until about 7pm.

Waitakere Township

- 147** replaces **146** to run between Waitakere Township and Henderson via Swanson, Rānui and Waitakere Hospital. New route through Waitakere Township.

Waitakere Hospital

- 14** between Lincoln Bus Interchange, Waitakere Hospital, Henderson and New Lynn.
- 147** between Waitakere Township, Swanson, Rānui, Waitakere Hospital and Henderson.

Te Atatu Peninsula

- 132** will run on weekdays every 30 minutes towards the City Centre between 6.30am and 8.10am and from the City Centre between 4.15pm and 5.45pm.
- Transfer at Te Atatu Bus Interchange for all other trips to and from the City Centre.
- From Te Atatu Bus Interchange buses travel to Te Atatu Peninsula, Pt Chevalier, City Centre, Rosebank, Avondale, New Lynn, Te Atatu South, Henderson, the Lincoln Bus Interchange, Rānui, Massey, Westgate, and the Northwest Centre.
- 13** runs every 8-15 minutes until midnight to connect you to buses at Te Atatu Bus Interchange and trains at Henderson.
- 135** runs from the top of the peninsula to connect to Te Atatu Bus Interchange and trains at Henderson.

Te Atatu South

- Transfer at Te Atatu Bus Interchange for all trips to and from the City Centre.
- From Te Atatu Bus Interchange buses travel to Te Atatu Peninsula, Pt Chevalier, City Centre, Rosebank, Avondale, New Lynn, Te Atatu South, Henderson, the Lincoln Bus Interchange, Rānui, Massey, Westgate and the Northwest Centre.
- 13** runs every 8-15 minutes until midnight to connect you to buses at Te Atatu Bus Interchange and trains at Henderson.
- 135** runs on Edmonton Rd, Flanshaw Rd and Royal View Rd to connect to Te Atatu Bus Interchange and trains at Henderson.

Royal Heights

- 111** will link Royal Heights with the Northwest Centre.
- 11T** replaces **110** to the City Centre.

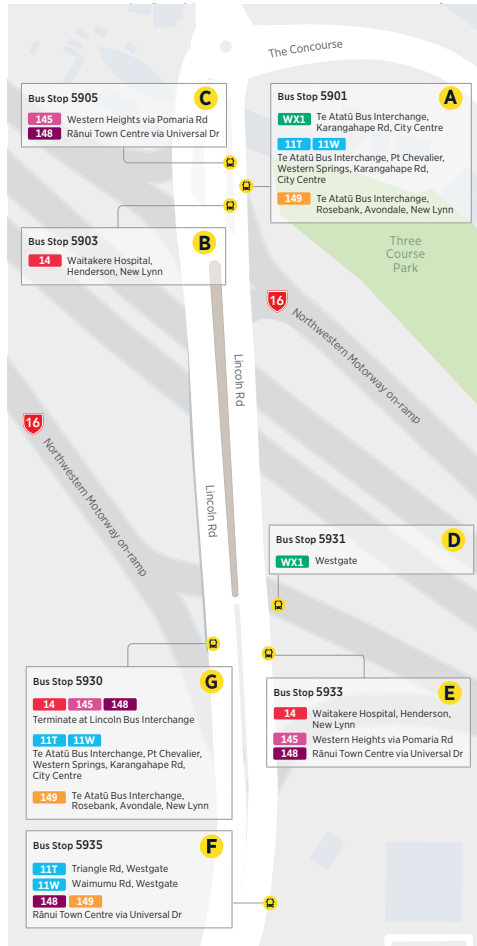
Williamson Ave, Grey Lynn

- 195** will travel along Williamson Ave in Grey Lynn in place of **134**.



To find out more, scan the code or search **West Bus**

Lincoln Bus Interchange



Westgate Bus Stops



Te Atatu Bus Interchange





New bus network for West and Northwest Auckland

Simple

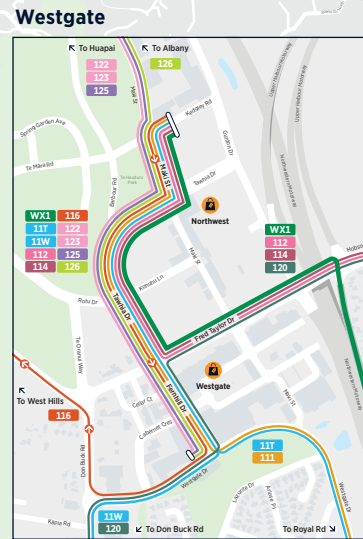
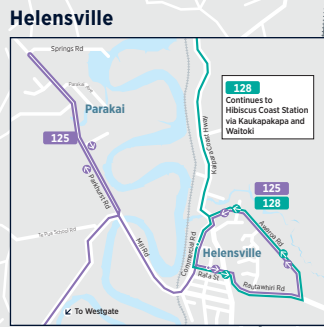
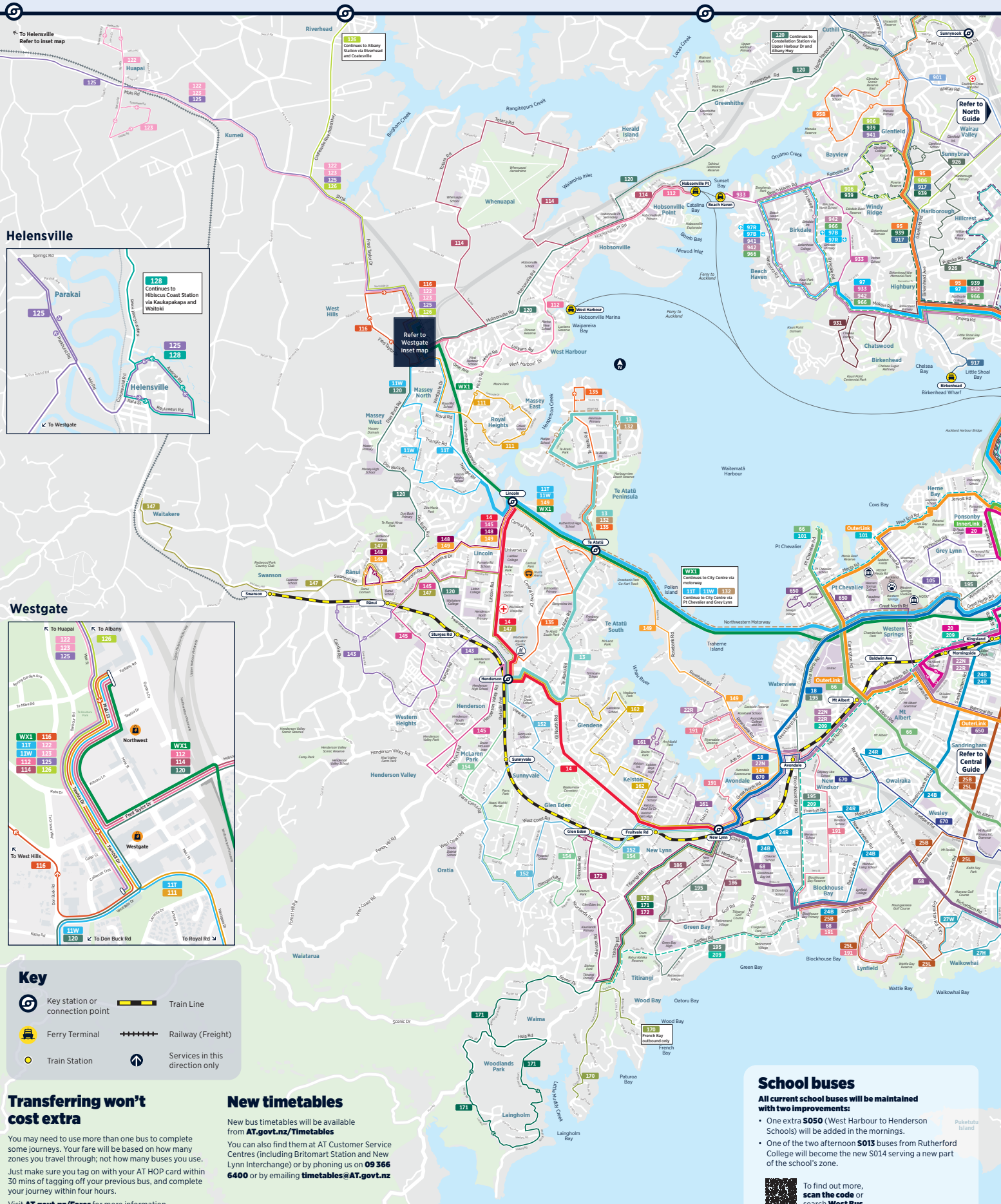
A simple bus network that is easy to understand, particularly for new and occasional users.

Frequent

More buses more often, 7 days a week, giving you more flexibility.

Connected

Better connections between services, improving access to more destinations.



Key

- Key station or connection point
- Ferry Terminal
- Train Station
- Train Line
- Railway (Freight)
- Services in this direction only

Transferring won't cost extra

You may need to use more than one bus to complete some journeys. Your fare will be based on how many zones you travel through; not how many buses you use. Just make sure you tag on with your AT HOP card within 30 mins of tagging off your previous bus, and complete your journey within four hours.

Visit AT.govt.nz/Fares for more information.

New timetables

New bus timetables will be available from AT.govt.nz/Timetables. You can also find them at AT Customer Service Centres (including Britomart Station and New Lynn Interchange) or by phoning us on **09 366 6400** or by emailing timetables@AT.govt.nz

School buses

All current school buses will be maintained with two improvements:

- One extra **S050** (West Harbour to Henderson Schools) will be added in the mornings.
- One of the two afternoon **S013** buses from Rutherford College will become the new **S014** serving a new part of the school's zone.

To find out more, scan the code or search **WestBus**