

Do not scale drawings. Verify all dimensions onsite before commencing work. The Copyright of this drawing remains with LandLAB Ltd. These drawings must not be used, reproduced or copied. The information ideas and concepts contained must not be used or disclosed without permission.

REVISIONS  
1 01.07.2024 FOR CONSTRUCTION



**LAND  
LAB**

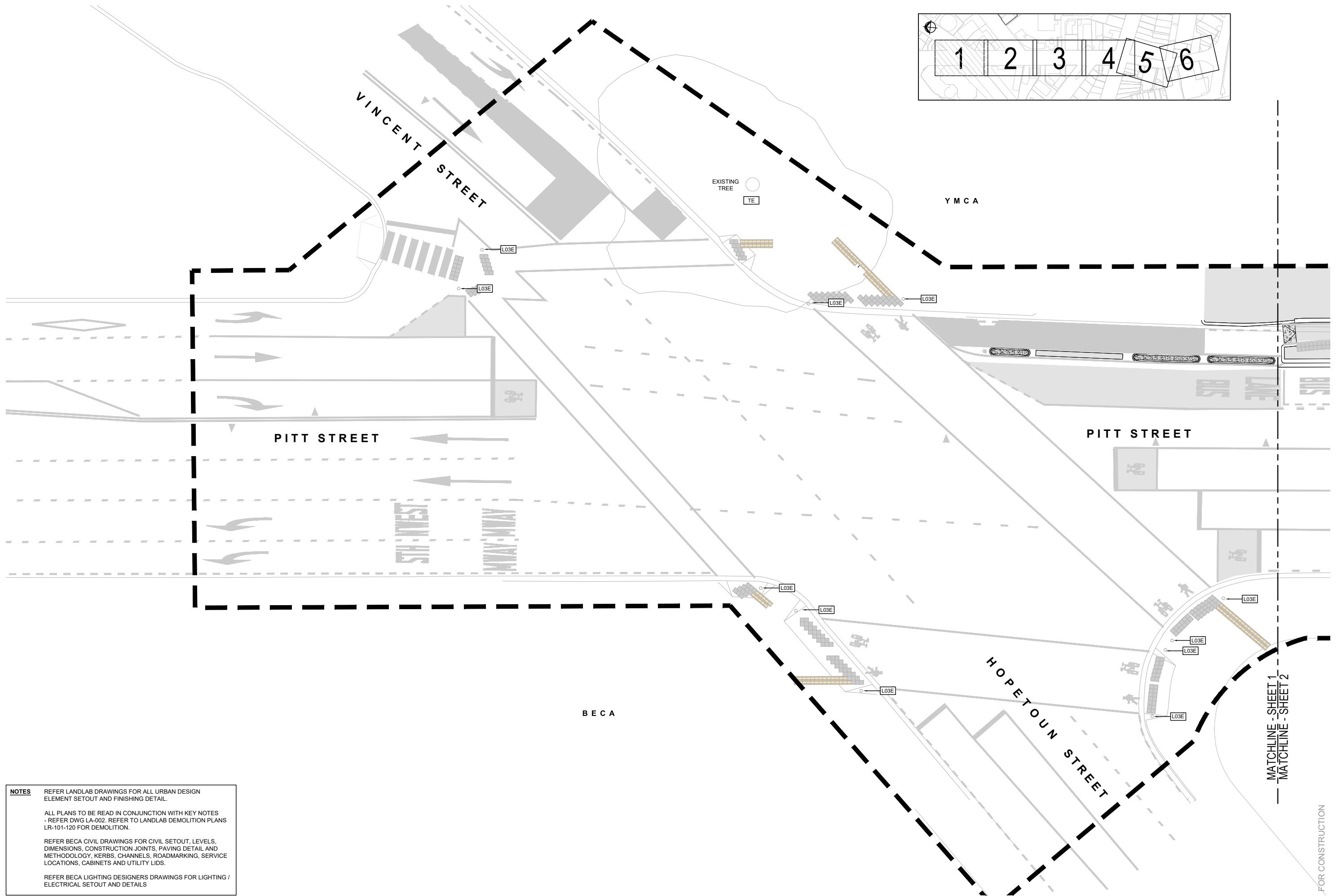
CLIENT: **AUCKLAND TRANSPORT**  
 DRAWN BY: **AG**  
 CHECKED: **CM / JT**

PO Box 91392 Victoria Street West Auckland 1010  
 t: (64 9) 379 5805 e: studio@landlab.co.nz www.landlab.co.nz

PROJECT: **KARANGA-A-HAPE STATION  
 NEIGHBOURHOOD NETWORK IMPROVEMENTS**  
 PROJECT NO: **2205**  
 SCALE: **1:750 (A1) 1:1500 (A3)**

DRAWING: **SITE PLAN**  
 DRAWING NO: **LA-001**  
 REVISION: **1**

FOR CONSTRUCTION



**NOTES** REFER LANDLAB DRAWINGS FOR ALL URBAN DESIGN ELEMENT SETOUT AND FINISHING DETAIL.

ALL PLANS TO BE READ IN CONJUNCTION WITH KEY NOTES - REFER DWG LA-002. REFER TO LANDLAB DEMOLITION PLANS LR-101-120 FOR DEMOLITION.

REFER BECA CIVIL DRAWINGS FOR CIVIL SETOUT, LEVELS, DIMENSIONS, CONSTRUCTION JOINTS, PAVING DETAIL AND METHODOLOGY, KERBS, CHANNELS, ROADMARKING, SERVICE LOCATIONS, CABINETS AND UTILITY LIDS.

REFER BECA LIGHTING DESIGNERS DRAWINGS FOR LIGHTING / ELECTRICAL SETOUT AND DETAILS

Do not scale drawings. Verify all dimensions onsite before commencing work. The Copyright of this drawing remains with LandLAB Ltd. These drawings must not be used, reproduced or copied. The information ideas and concepts contained must not be used or disclosed without permission.

REVISIONS  
1 01.07.2024 FOR CONSTRUCTION



CLIENT: AUCKLAND TRANSPORT  
 DRAWN BY: AG  
 CHECKED: CM / JT

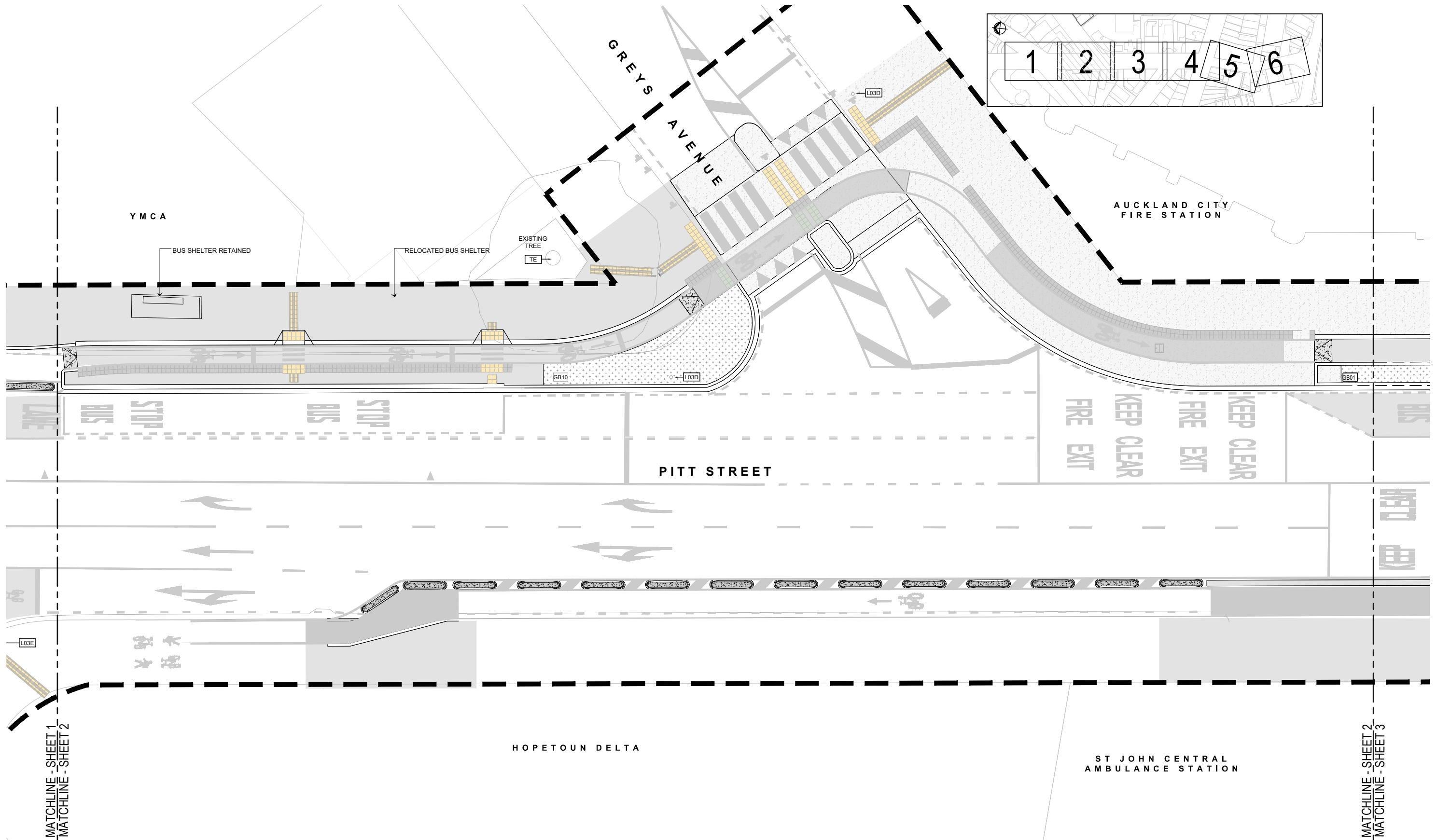
PO Box 91392 Victoria Street West Auckland 1010  
 t: (64 9) 379 5805 e: studio@landlab.co.nz www.landlab.co.nz

PROJECT: KARANGA-A-HAPE STATION NEIGHBOURHOOD NETWORK IMPROVEMENTS  
 PROJECT NO: 2205  
 SCALE: 1:125 (A1) 1:250 (A3)

DRAWING: PITT STREET GENERAL ARRANGEMENT - SHEET 01  
 DRAWING NO: LA-101  
 REVISION: 1

MATCHLINE - SHEET 1  
 MATCHLINE - SHEET 2

FOR CONSTRUCTION



**NOTES**

- REFER LANDLAB DRAWINGS FOR ALL URBAN DESIGN ELEMENT SETOUT AND FINISHING DETAIL.
- ALL PLANS TO BE READ IN CONJUNCTION WITH KEY NOTES - REFER DWG LA-002. REFER TO LANDLAB DEMOLITION PLANS LR-101-120 FOR DEMOLITION.
- REFER BECA CIVIL DRAWINGS FOR CIVIL SETOUT, LEVELS, DIMENSIONS, CONSTRUCTION JOINTS, PAVING DETAIL AND METHODOLOGY, KERBS, CHANNELS, ROADMARKING, SERVICE LOCATIONS, CABINETS AND UTILITY LIDS.
- REFER BECA LIGHTING DESIGNERS DRAWINGS FOR LIGHTING / ELECTRICAL SETOUT AND DETAILS

Do not scale drawings. Verify all dimensions onsite before commencing work. The Copyright of this drawing remains with LandLAB Ltd. These drawings must not be used, reproduced or copied. The information ideas and concepts contained must not be used or disclosed without permission.

REVISIONS  
1 01.07.2024 FOR CONSTRUCTION

**LAND LAB**

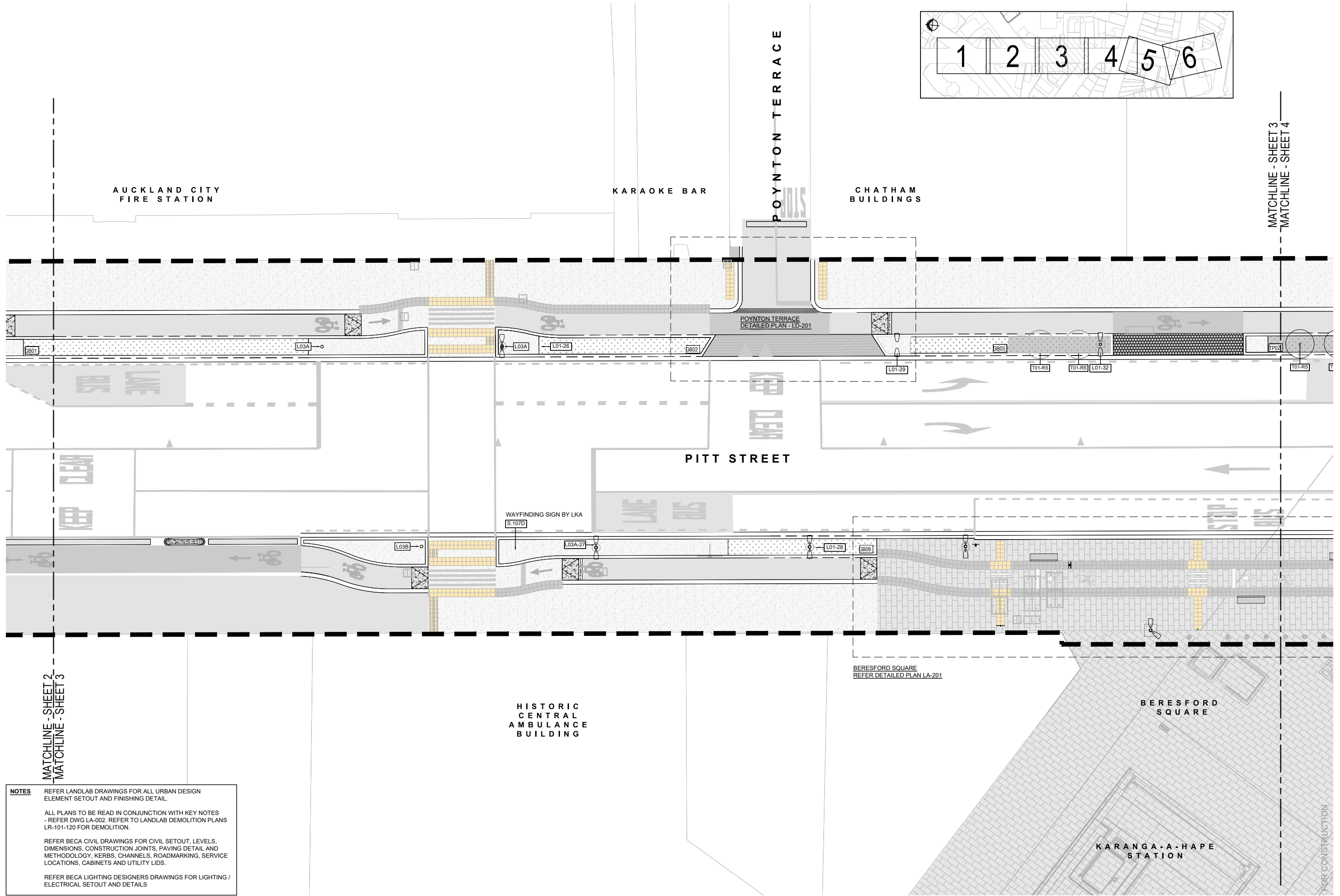
CLIENT: AUCKLAND TRANSPORT  
DRAWN BY: AG  
CHECKED: CM / JT

PO Box 91392 Victoria Street West Auckland 1010  
t: (64 9) 379 5805 e: studio@landlab.co.nz www.landlab.co.nz

PROJECT: KARANGA-A-HAPE STATION NEIGHBOURHOOD NETWORK IMPROVEMENTS  
PROJECT NO: 2205  
SCALE: 1:125 (A1) 1:250 (A3)

DRAWING: PITT STREET GENERAL ARRANGEMENT - SHEET 02  
DRAWING NO: LA-102  
REVISION: 1

FOR CONSTRUCTION



**NOTES**

- REFER LANDLAB DRAWINGS FOR ALL URBAN DESIGN ELEMENT SETOUT AND FINISHING DETAIL.
- ALL PLANS TO BE READ IN CONJUNCTION WITH KEY NOTES - REFER DWG LA-002. REFER TO LANDLAB DEMOLITION PLANS LR-101-120 FOR DEMOLITION.
- REFER BECA CIVIL DRAWINGS FOR CIVIL SETOUT, LEVELS, DIMENSIONS, CONSTRUCTION JOINTS, PAVING DETAIL AND METHODOLOGY, KERBS, CHANNELS, ROADMARKING, SERVICE LOCATIONS, CABINETS AND UTILITY LIDS.
- REFER BECA LIGHTING DESIGNERS DRAWINGS FOR LIGHTING / ELECTRICAL SETOUT AND DETAILS

Do not scale drawings. Verify all dimensions onsite before commencing work. The Copyright of this drawing remains with LandLAB Ltd. These drawings must not be used, reproduced or copied. The information ideas and concepts contained must not be used or disclosed without permission.

REVISIONS  
1 01.07.2024 FOR CONSTRUCTION



CLIENT: **AUCKLAND TRANSPORT**

DRAWN BY: **AG**

CHECKED: **CM / JT**

PO Box 91392 Victoria Street West Auckland 1010  
t: (64 9) 379 5805 e: studio@landlab.co.nz www.landlab.co.nz

PROJECT: **KARANGA-A-HAPE STATION NEIGHBOURHOOD NETWORK IMPROVEMENTS**

PROJECT NO: **2205**

SCALE: **1:125 (A1) 1:250 (A3)**

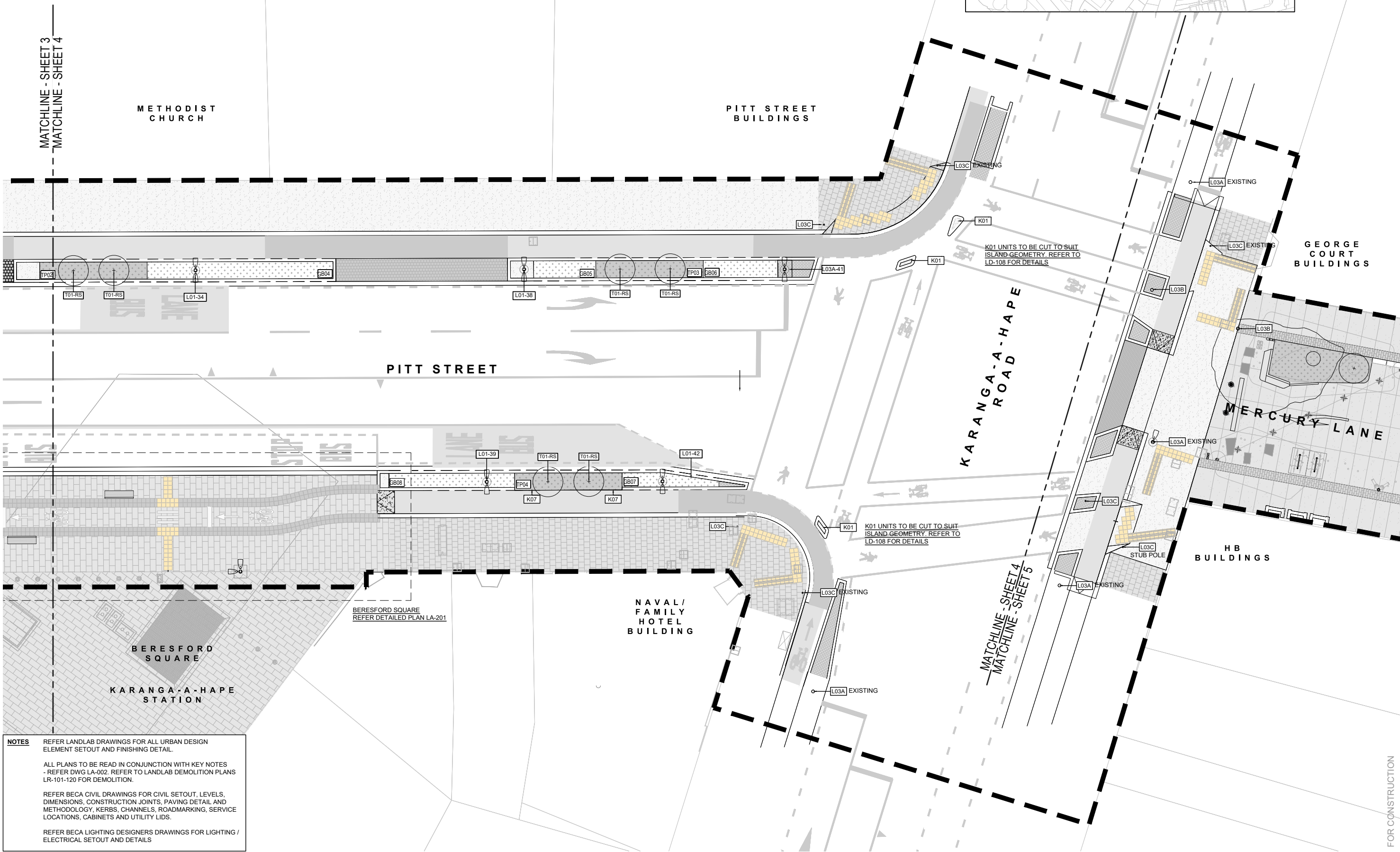
DRAWING: **PITT STREET GENERAL ARRANGEMENT - SHEET 03**

DRAWING NO: **LA-103**

REVISION: **1**

FOR CONSTRUCTION





**NOTES**

- REFER LANDLAB DRAWINGS FOR ALL URBAN DESIGN ELEMENT SETOUT AND FINISHING DETAIL.
- ALL PLANS TO BE READ IN CONJUNCTION WITH KEY NOTES - REFER DWG LA-002. REFER TO LANDLAB DEMOLITION PLANS LR-101-120 FOR DEMOLITION.
- REFER BECA CIVIL DRAWINGS FOR CIVIL SETOUT, LEVELS, DIMENSIONS, CONSTRUCTION JOINTS, PAVING DETAIL AND METHODOLOGY, KERBS, CHANNELS, ROADMARKING, SERVICE LOCATIONS, CABINETS AND UTILITY LIDS.
- REFER BECA LIGHTING DESIGNERS DRAWINGS FOR LIGHTING / ELECTRICAL SETOUT AND DETAILS

Do not scale drawings. Verify all dimensions onsite before commencing work. The Copyright of this drawing remains with LandLAB Ltd. These drawings must not be used, reproduced or copied. The information ideas and concepts contained must not be used or disclosed without permission.

REVISIONS  
1 01.07.2024 FOR CONSTRUCTION



CLIENT: AUCKLAND TRANSPORT  
DRAWN BY: AG  
CHECKED: CM / JT

PO Box 91392 Victoria Street West Auckland 1010  
t: (64 9) 379 5805 e: studio@landlab.co.nz www.landlab.co.nz

PROJECT: KARANGA-A-HAPE STATION NEIGHBOURHOOD NETWORK IMPROVEMENTS  
PROJECT NO: 2205  
SCALE: 1:125 (A1) 1:250 (A3)

DRAWING: PITT STREET GENERAL ARRANGEMENT - SHEET 04  
DRAWING NO: LA-104  
REVISION: 1

FOR CONSTRUCTION

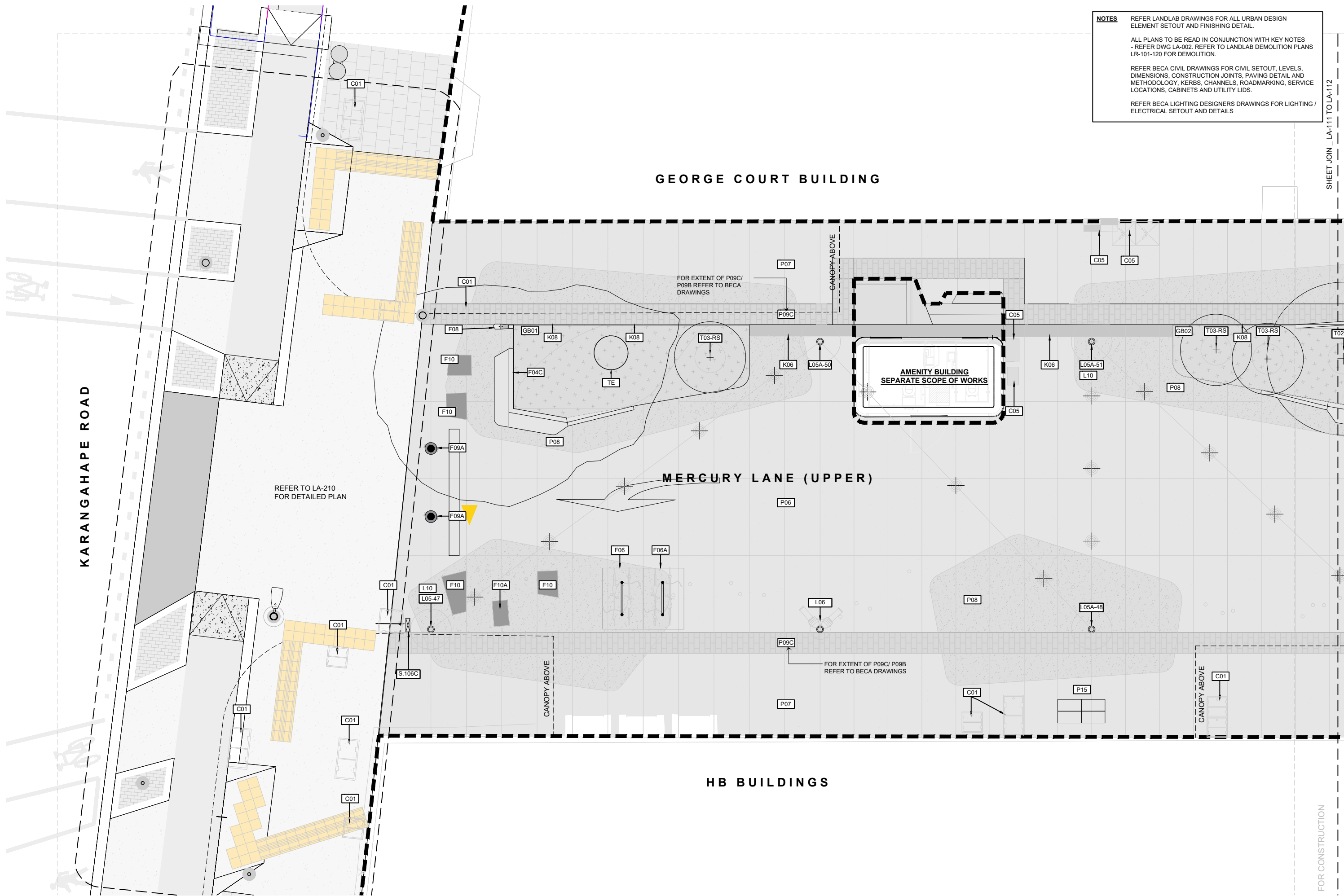
**NOTES**

REFER LANDLAB DRAWINGS FOR ALL URBAN DESIGN ELEMENT SETOUT AND FINISHING DETAIL.

ALL PLANS TO BE READ IN CONJUNCTION WITH KEY NOTES - REFER DWG LA-002. REFER TO LANDLAB DEMOLITION PLANS LR-101-120 FOR DEMOLITION.

REFER BECA CIVIL DRAWINGS FOR CIVIL SETOUT, LEVELS, DIMENSIONS, CONSTRUCTION JOINTS, PAVING DETAIL AND METHODOLOGY, KERBS, CHANNELS, ROADMARKING, SERVICE LOCATIONS, CABINETS AND UTILITY LIDS.

REFER BECA LIGHTING DESIGNERS DRAWINGS FOR LIGHTING / ELECTRICAL SETOUT AND DETAILS



KARANGAHAPE ROAD

GEORGE COURT BUILDING

MERCURY LANE (UPPER)

HB BUILDINGS

AMENITY BUILDING  
SEPARATE SCOPE OF WORKS

REFER TO LA-210  
FOR DETAILED PLAN

FOR EXTENT OF P09C/  
P09B REFER TO BECA  
DRAWINGS

FOR EXTENT OF P09C/ P09B  
REFER TO BECA DRAWINGS

SHEET JOIN LA-111 TO LA-112

FOR CONSTRUCTION

Do not scale drawings. Verify all dimensions onsite before commencing work. The Copyright of this drawing remains with LandLAB Ltd. These drawings must not be used, reproduced or copied. The information ideas and concepts contained must not be used or disclosed without permission.

REVISIONS  
1 01.07.2024 FOR CONSTRUCTION

**LAND  
LAB**

CLIENT: AUCKLAND TRANSPORT  
DRAWN BY: AG  
CHECKED: CM / JT

PO Box 91392 Victoria Street West Auckland 1010  
t: (64 9) 379 5805 e: studio@landlab.co.nz www.landlab.co.nz

PROJECT: KARANGA-A-HAPE STATION  
NEIGHBOURHOOD NETWORK IMPROVEMENTS  
PROJECT NO: 2205  
SCALE: 1:50 (A1) 1:100 (A3)

DRAWING: MERCURY LANE  
GENERAL ARRANGEMENT - SHEET 01  
DRAWING NO: LA-111  
REVISION: 1

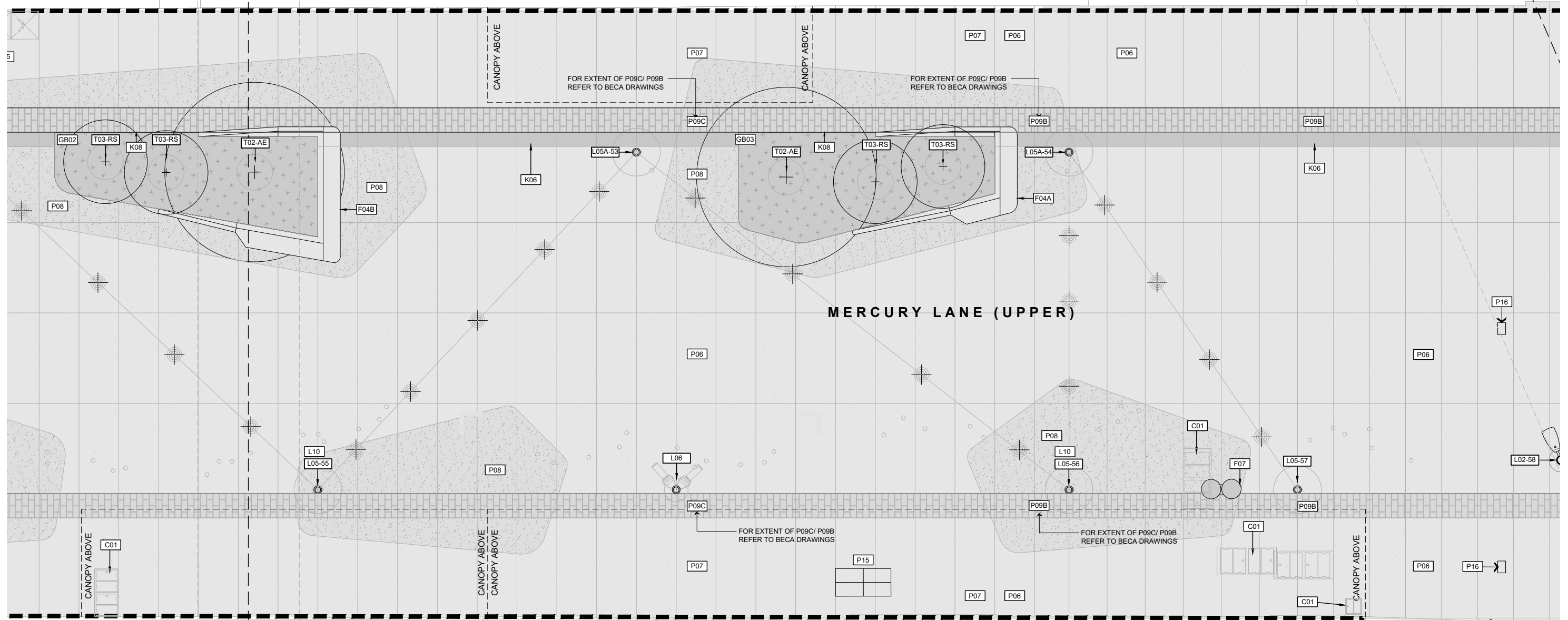
**NOTES**

- REFER LANDLAB DRAWINGS FOR ALL URBAN DESIGN ELEMENT SETOUT AND FINISHING DETAIL.
- ALL PLANS TO BE READ IN CONJUNCTION WITH KEY NOTES - REFER DWG LA-002. REFER TO LANDLAB DEMOLITION PLANS LR-101-120 FOR DEMOLITION.
- REFER BECA CIVIL DRAWINGS FOR CIVIL SETOUT, LEVELS, DIMENSIONS, CONSTRUCTION JOINTS, PAVING DETAIL AND METHODOLOGY, KERBS, CHANNELS, ROADMARKING, SERVICE LOCATIONS, CABINETS AND UTILITY LIDS.
- REFER BECA LIGHTING DESIGNERS DRAWINGS FOR LIGHTING / ELECTRICAL SETOUT AND DETAILS

# GEORGE COURT BUILDING

BUILDING ENTRY

CARPARK ENTRY



# MERCURY LANE (UPPER)

MERCURY THEATRE ENTRANCE

# MERCURY THEATRE

ACCESS LANEWAY

FOR CONSTRUCTION

Do not scale drawings. Verify all dimensions onsite before commencing work. The Copyright of this drawing remains with LandLAB Ltd. These drawings must not be used, reproduced or copied. The information ideas and concepts contained must not be used or disclosed without permission.

REVISIONS  
1 01.07.2024 FOR CONSTRUCTION

**LAND LAB**

CLIENT: AUCKLAND TRANSPORT  
DRAWN BY: AG  
CHECKED: CM / JT

PO Box 91392 Victoria Street West Auckland 1010  
t: (64 9) 379 5805 e: studio@landlab.co.nz www.landlab.co.nz

PROJECT: KARANGA-A-HAPE STATION NEIGHBOURHOOD NETWORK IMPROVEMENTS  
PROJECT NO: 2205  
SCALE: 1:50 (A1) 1:100 (A3)

DRAWING: MERCURY LANE GENERAL ARRANGEMENT - SHEET 02  
DRAWING NO: LA-112  
REVISION: 1

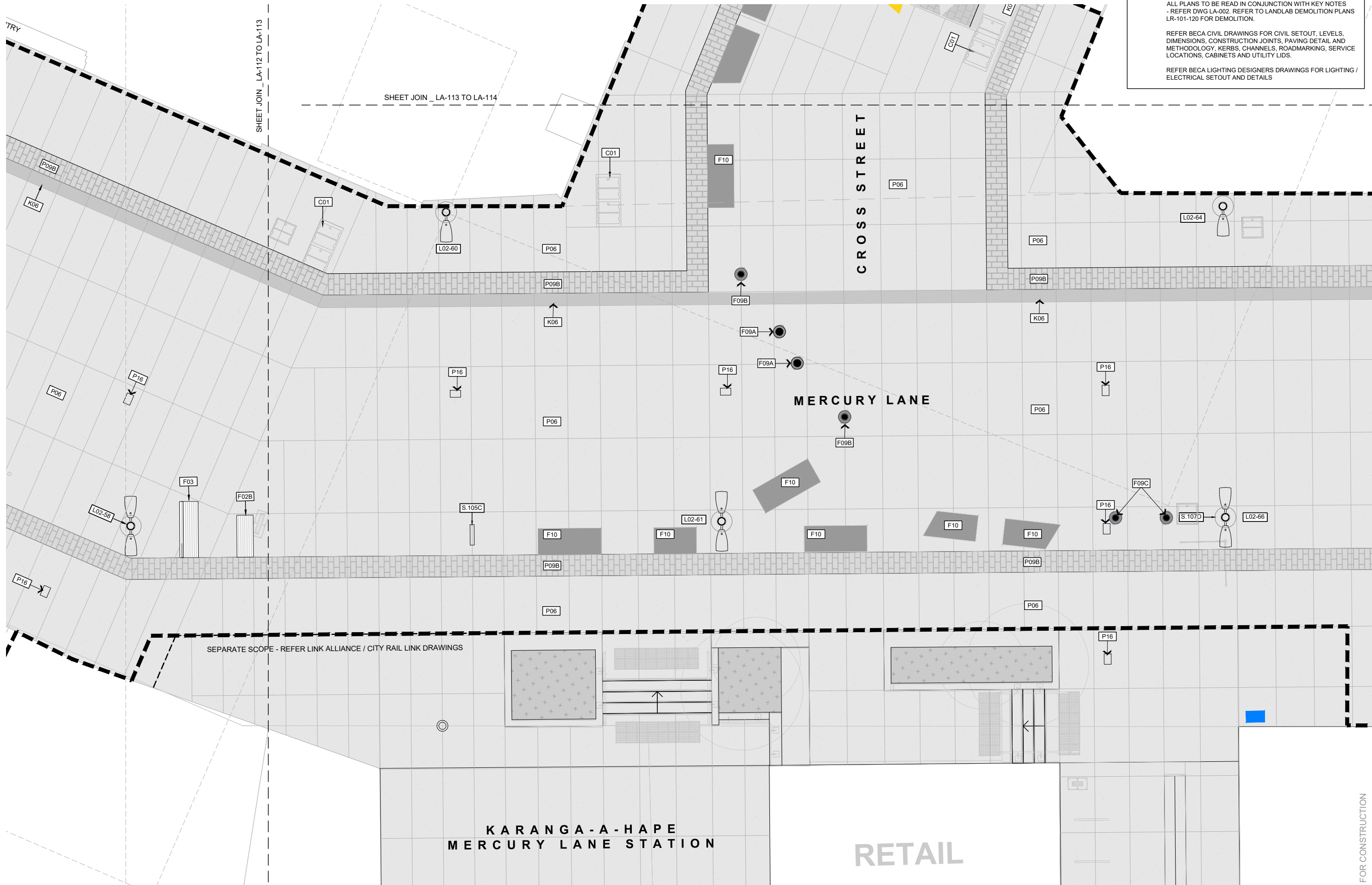


**NOTES** REFER LANDLAB DRAWINGS FOR ALL URBAN DESIGN ELEMENT SETOUT AND FINISHING DETAIL.

ALL PLANS TO BE READ IN CONJUNCTION WITH KEY NOTES - REFER DWG LA-002. REFER TO LANDLAB DEMOLITION PLANS LR-101-120 FOR DEMOLITION.

REFER BECA CIVIL DRAWINGS FOR CIVIL SETOUT, LEVELS, DIMENSIONS, CONSTRUCTION JOINTS, PAVING DETAIL AND METHODOLOGY, KERBS, CHANNELS, ROADMARKING, SERVICE LOCATIONS, CABINETS AND UTILITY LIDS.

REFER BECA LIGHTING DESIGNERS DRAWINGS FOR LIGHTING / ELECTRICAL SETOUT AND DETAILS



Do not scale drawings. Verify all dimensions onsite before commencing work. The Copyright of this drawing remains with LandLAB Ltd. These drawings must not be used, reproduced or copied. The information ideas and concepts contained must not be used or disclosed without permission.

REVISIONS  
1 01.07.2024 FOR CONSTRUCTION



CLIENT: AUCKLAND TRANSPORT  
 DRAWN BY: AG  
 CHECKED: CM / JT  
 PO Box 91392 Victoria Street West Auckland 1010  
 t: (64 9) 379 5805 e: studio@landlab.co.nz www.landlab.co.nz

PROJECT: KARANGA-A-HAPE STATION NEIGHBOURHOOD NETWORK IMPROVEMENTS  
 PROJECT NO: 2205  
 SCALE: 1:50 (A1) 1:100 (A3)

DRAWING: MERCURY LANE GENERAL ARRANGEMENT - SHEET 03  
 DRAWING NO: LA-113  
 REVISION: 1

FOR CONSTRUCTION

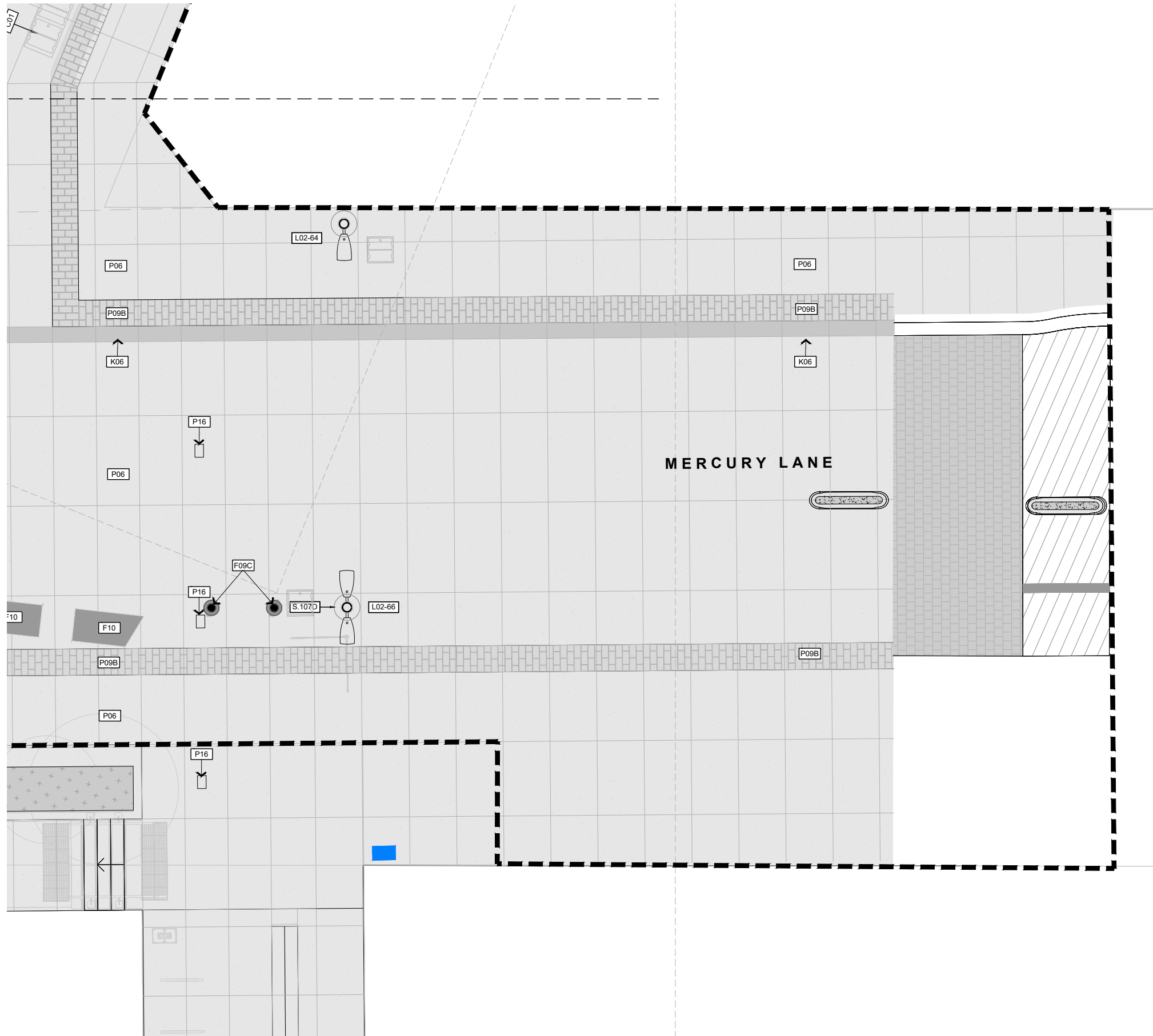


**NOTES** REFER LANDLAB DRAWINGS FOR ALL URBAN DESIGN ELEMENT SETOUT AND FINISHING DETAIL.

ALL PLANS TO BE READ IN CONJUNCTION WITH KEY NOTES - REFER DWG LA-002. REFER TO LANDLAB DEMOLITION PLANS LR-101-120 FOR DEMOLITION.

REFER BECA CIVIL DRAWINGS FOR CIVIL SETOUT, LEVELS, DIMENSIONS, CONSTRUCTION JOINTS, PAVING DETAIL AND METHODOLOGY, KERBS, CHANNELS, ROADMARKING, SERVICE LOCATIONS, CABINETS AND UTILITY LIDS.

REFER BECA LIGHTING DESIGNERS DRAWINGS FOR LIGHTING / ELECTRICAL SETOUT AND DETAILS



Do not scale drawings. Verify all dimensions onsite before commencing work. The Copyright of this drawing remains with LandLAB Ltd. These drawings must not be used, reproduced or copied. The information ideas and concepts contained must not be used or disclosed without permission.

REVISIONS  
1 01.07.2024 FOR CONSTRUCTION

**LAND  
LAB**

CLIENT: **AUCKLAND TRANSPORT**  
DRAWN BY: **AG**  
CHECKED: **CM / JT**

PO Box 91392 Victoria Street West Auckland 1010  
t: (64 9) 379 5805 e: studio@landlab.co.nz www.landlab.co.nz

PROJECT: **KARANGA-A-HAPE STATION  
NEIGHBOURHOOD NETWORK IMPROVEMENTS**

PROJECT NO: **2205**  
SCALE: **1:50 (A1) 1:100 (A3)**

DRAWING: **MERCURY LANE  
GENERAL ARRANGEMENT - SHEET 04**

DRAWING NO: **LA-114** REVISION: **1**

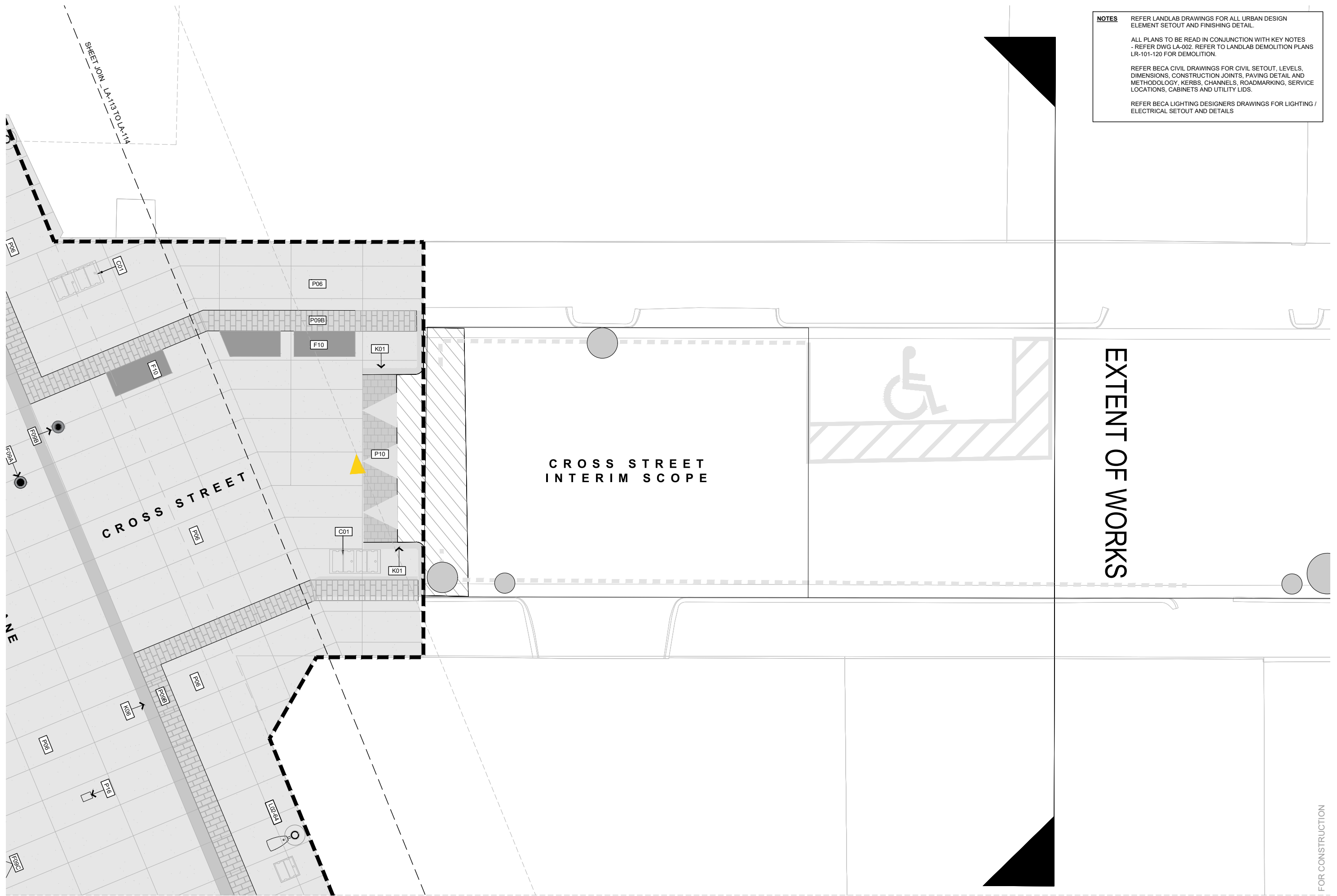
FOR CONSTRUCTION

**NOTES** REFER LANDLAB DRAWINGS FOR ALL URBAN DESIGN ELEMENT SETOUT AND FINISHING DETAIL.

ALL PLANS TO BE READ IN CONJUNCTION WITH KEY NOTES - REFER DWG LA-002. REFER TO LANDLAB DEMOLITION PLANS LR-101-120 FOR DEMOLITION.

REFER BECA CIVIL DRAWINGS FOR CIVIL SETOUT, LEVELS, DIMENSIONS, CONSTRUCTION JOINTS, PAVING DETAIL AND METHODOLOGY, KERBS, CHANNELS, ROADMARKING, SERVICE LOCATIONS, CABINETS AND UTILITY LIDS.

REFER BECA LIGHTING DESIGNERS DRAWINGS FOR LIGHTING / ELECTRICAL SETOUT AND DETAILS



Do not scale drawings. Verify all dimensions onsite before commencing work. The Copyright of this drawing remains with LandLAB Ltd. These drawings must not be used, reproduced or copied. The information ideas and concepts contained must not be used or disclosed without permission.

REVISIONS

1	01.07.2024	FOR CONSTRUCTION
---	------------	------------------



CLIENT: **AUCKLAND TRANSPORT**

DRAWN BY: **AG**

CHECKED: **CM / JT**

PO Box 91392 Victoria Street West Auckland 1010  
t: (64 9) 379 5805 e: studio@landlab.co.nz www.landlab.co.nz

PROJECT: **KARANGA-A-HAPE STATION NEIGHBOURHOOD NETWORK IMPROVEMENTS**

PROJECT NO: **2205**

SCALE: **1:50 (A1) 1:100 (A3)**

DRAWING: **MERCURY LANE / CROSS STREET GENERAL ARRANGEMENT - SHEET 05**

DRAWING NO: **LA-115**

REVISION: **1**

FOR CONSTRUCTION