


DESCRIPTION

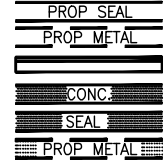
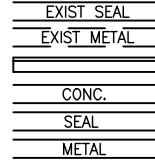
EXISTING

PROPOSED

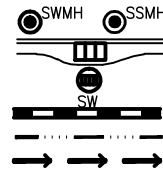
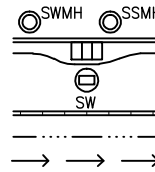
CONTOUR LINES
EXTENT OF WORKS



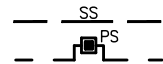
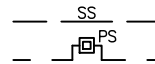
SEALED ON CARRIAGEWAYS
METALLED CARRIAGEWAYS
KERB AND CHANNEL
FOOTPATHS: CONCRETE
 SEAL
 METAL



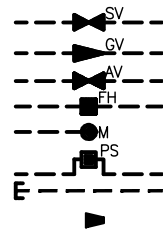
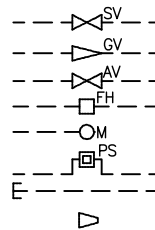
MANHOLES
CESSPITS
CESSPIT MANHOLE
STORMWATER DRAINS
SUBSOIL DRAINS
OPEN DRAINS



SANITARY SEWERS
SEWERAGE PUMPING STATIONS



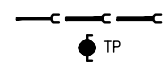
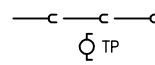
WATER MAINS
WATER SLUICE or SCOUR VALVES
WATER GATE VALVES
WATER AIR VALVES
WATER FIRE HYDRANTS
WATER METERS
WATER PUMPING STATIONS
BLANK CAPS
REDUCERS



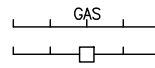
POWER CABLES
POWER POLES
POWER TRANSFORMERS
LIGHT STANDARDS




TELECOMMUNICATIONS CABLES
TELECOMMUNICATIONS POLES
DUCTS



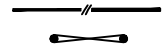
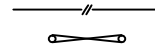
GAS MAINS
GAS VALVES



EXISTING TREES AND HEDGES
EXISTING BUILDINGS



FENCES
GATES



BOREHOLES



NOTES:

1. Existing services shall be shown in faint lines, while proposed services shall be shown in heavy bold lines.