

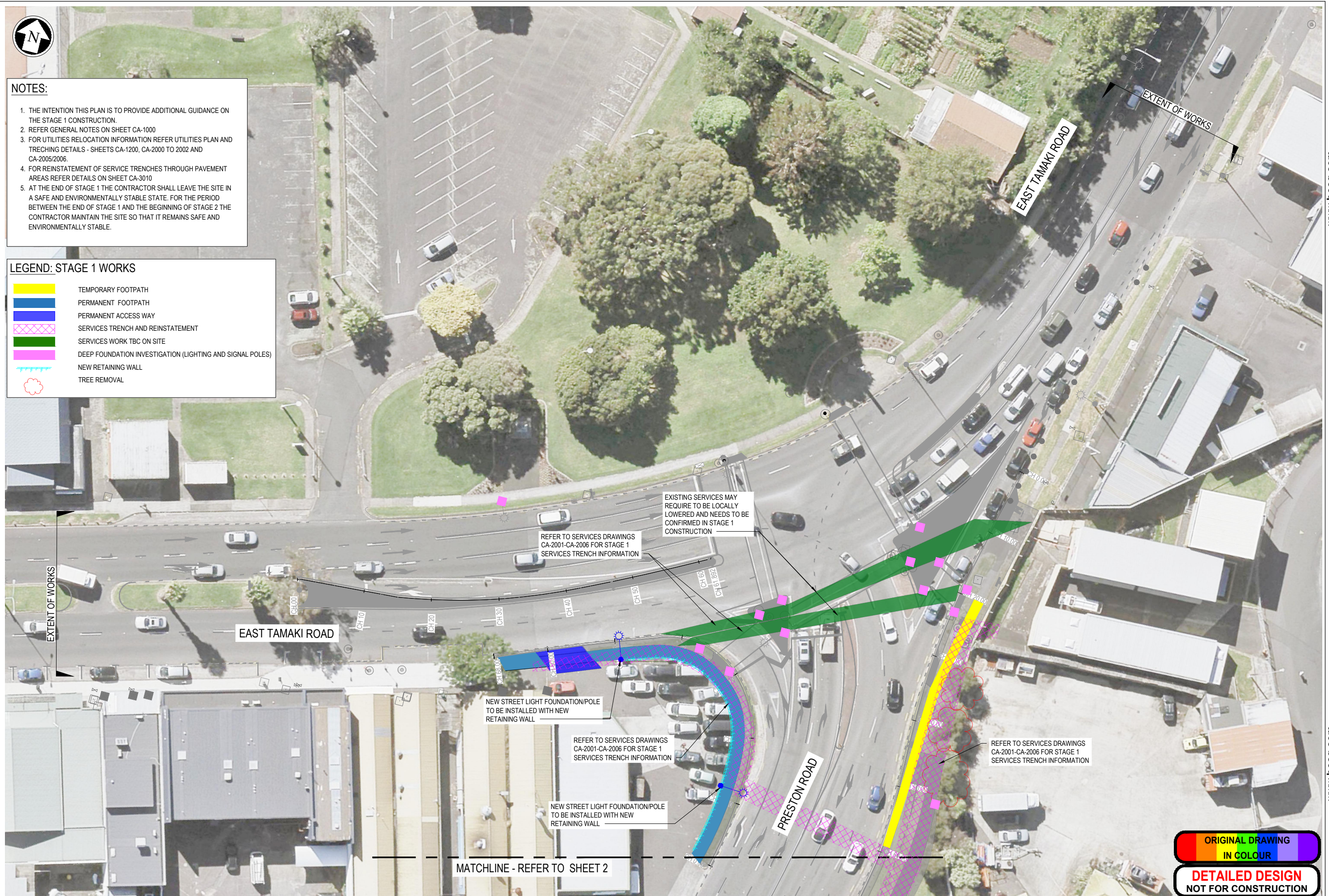


NOTES:

1. THE INTENTION THIS PLAN IS TO PROVIDE ADDITIONAL GUIDANCE ON THE STAGE 1 CONSTRUCTION.
2. REFER GENERAL NOTES ON SHEET CA-1000
3. FOR UTILITIES RELOCATION INFORMATION REFER UTILITIES PLAN AND TRECHING DETAILS - SHEETS CA-1200, CA-2000 TO 2002 AND CA-2005/2006.
4. FOR REINSTATEMENT OF SERVICE TRENCHES THROUGH PAVEMENT AREAS REFER DETAILS ON SHEET CA-3010
5. AT THE END OF STAGE 1 THE CONTRACTOR SHALL LEAVE THE SITE IN A SAFE AND ENVIRONMENTALLY STABLE STATE. FOR THE PERIOD BETWEEN THE END OF STAGE 1 AND THE BEGINNING OF STAGE 2 THE CONTRACTOR MAINTAIN THE SITE SO THAT IT REMAINS SAFE AND ENVIRONMENTALLY STABLE.

LEGEND: STAGE 1 WORKS

- TEMPORARY FOOTPATH
- PERMANENT FOOTPATH
- PERMANENT ACCESS WAY
- SERVICES TRENCH AND REINSTATEMENT
- SERVICES WORK TBC ON SITE
- DEEP FOUNDATION INVESTIGATION (LIGHTING AND SIGNAL POLES)
- NEW RETAINING WALL
- TREE REMOVAL



EXTENT OF WORKS

EXTENT OF WORKS

EAST TAMAKI ROAD

PRESTON ROAD

MATCHLINE - REFER TO SHEET 2

EXISTING SERVICES MAY REQUIRE TO BE LOCALLY LOWERED AND NEEDS TO BE CONFIRMED IN STAGE 1 CONSTRUCTION

REFER TO SERVICES DRAWINGS CA-2001-CA-2006 FOR STAGE 1 SERVICES TRENCH INFORMATION

NEW STREET LIGHT FOUNDATION/POLE TO BE INSTALLED WITH NEW RETAINING WALL

REFER TO SERVICES DRAWINGS CA-2001-CA-2006 FOR STAGE 1 SERVICES TRENCH INFORMATION

NEW STREET LIGHT FOUNDATION/POLE TO BE INSTALLED WITH NEW RETAINING WALL

REFER TO SERVICES DRAWINGS CA-2001-CA-2006 FOR STAGE 1 SERVICES TRENCH INFORMATION


ORIGINAL DRAWING
IN COLOUR
DETAILED DESIGN
NOT FOR CONSTRUCTION

No.	Revision	By	Chk	Appd	Date
A	FINAL DETAILED DESIGN	QW	SP	GK	09.04.24



Original Scale (A1)	Design	QW	09.04.24	Approved For Construction*
1:250	Drawn	AX	09.04.24	Date
Reduced Scale (A3)	Dwg Verifier			
1:500	Dwg Check			

* Refer to Revision 1 for Original Signature



Client:	TTEPS
Project:	EAST TAMAKI ROAD/PRESTON ROAD/ORMISTON ROAD

Title:	STAGE 1 CONSTRUCTION PLAN SHEET 1
--------	-----------------------------------

Discipline:	CIVIL ENGINEERING
Document No.:	3236765-CA-1015
Rev.:	A



- NOTES:**
1. THE INTENTION THIS PLAN IS TO PROVIDE ADDITIONAL GUIDANCE ON THE STAGE 1 CONSTRUCTION.
 2. REFER GENERAL NOTES ON SHEET CA-1000
 3. FOR UTILITIES RELOCATION INFORMATION REFER UTILITIES PLAN AND TRECHING DETAILS - SHEETS CA-1200, CA-2000 TO 2002 AND CA-2005/2006.
 4. FOR REINSTATEMENT OF SERVICE TRENCHES THROUGH PAVEMENT AREAS REFER DETAILS ON SHEET CA-3010
 5. AT THE END OF STAGE 1 THE CONTRACTOR SHALL LEAVE THE SITE IN A SAFE AND ENVIRONMENTALLY STABLE STATE. FOR THE PERIOD BETWEEN THE END OF STAGE 1 AND THE BEGINNING OF STAGE 2 THE CONTRACTOR MAINTAIN THE SITE SO THAT IT REMAINS SAFE AND ENVIRONMENTALLY STABLE.

LEGEND: STAGE 1 WORKS

- TEMPORARY FOOTPATH
- PERMANENT FOOTPATH
- PERMANENT ACCESS WAY
- SERVICES TRENCH AND REINSTATEMENT
- SERVICES WORK TBC ON SITE
- DEEP FOUNDATION INVESTIGATION (LIGHTING AND SIGNAL POLES)
- NEW RETAINING WALL
- TREE REMOVAL

www.beca.com


www.beca.com

ORIGINAL DRAWING
 IN COLOUR
DETAILED DESIGN
 NOT FOR CONSTRUCTION

No.	Revision	By	Chk	Appd	Date
A	FINAL DETAILED DESIGN	QW	SP	GK	09.04.24



Original Scale (A1)	1:250	Design	QW	09.04.24	Approved For Construction*
Reduced Scale (A3)	1:500	Drawn	AX	09.04.24	Date
		Dwg Verifier			
		Dwg Check			
		* Refer to Revision 1 for Original Signature			



Client: **TTEPS**
 EAST TAMAKI ROAD/PRESTON ROAD/
 ORMISTON ROAD

Title: **STAGE 1 CONSTRUCTION PLAN SHEET 2**

Discipline	CIVIL ENGINEERING
Drawing No.	3236765-CA-1016
Rev.	A



- NOTES:**
1. THE INTENTION THIS PLAN IS TO PROVIDE ADDITIONAL GUIDANCE ON THE STAGE 1 CONSTRUCTION.
 2. REFER GENERAL NOTES ON SHEET CA-1000
 3. FOR UTILITIES RELOCATION INFORMATION REFER UTILITIES PLAN AND TRECHING DETAILS - SHEETS CA-1200, CA-2000 TO 2002 AND CA-2005/2006.
 4. FOR REINSTATEMENT OF SERVICE TRENCHES THROUGH PAVEMENT AREAS REFER DETAILS ON SHEET CA-3010
 5. AT THE END OF STAGE 1 THE CONTRACTOR SHALL LEAVE THE SITE IN A SAFE AND ENVIRONMENTALLY STABLE STATE. FOR THE PERIOD BETWEEN THE END OF STAGE 1 AND THE BEGINNING OF STAGE 2 THE CONTRACTOR MAINTAIN THE SITE SO THAT IT REMAINS SAFE AND ENVIRONMENTALLY STABLE.

LEGEND: STAGE 1 WORKS

- TEMPORARY FOOTPATH
- PERMANENT FOOTPATH
- PERMANENT ACCESS WAY
- SERVICES TRENCH AND REINSTATEMENT
- SERVICES WORK TBC ON SITE
- DEEP FOUNDATION INVESTIGATION (LIGHTING AND SIGNAL POLES)
- NEW RETAINING WALL
- TREE REMOVAL



ORIGINAL DRAWING
 IN COLOUR
DETAILED DESIGN
NOT FOR CONSTRUCTION

A	FINAL DETAILED DESIGN	QW	SP	GK	09.04.24				
No.	Revision	By	Chk	Appd	Date				



Original Scale (A1)	Design	QW	09.04.24	Approved For Construction*
1:250	Drawn	AX	09.04.24	Date
Reduced Scale (A3)	Dwg Verifier			
1:500	Dwg Check			
	* Refer to Revision 1 for Original Signature			



Client: **TTEPS**
EAST TAMAKI ROAD/PRESTON ROAD/ORMISTON ROAD

Title: **STAGE 1 CONSTRUCTION PLAN SHEET 3**

Discipline: **CIVIL ENGINEERING**
 Drawing No: **3236765-CA-1017** Rev: **A**