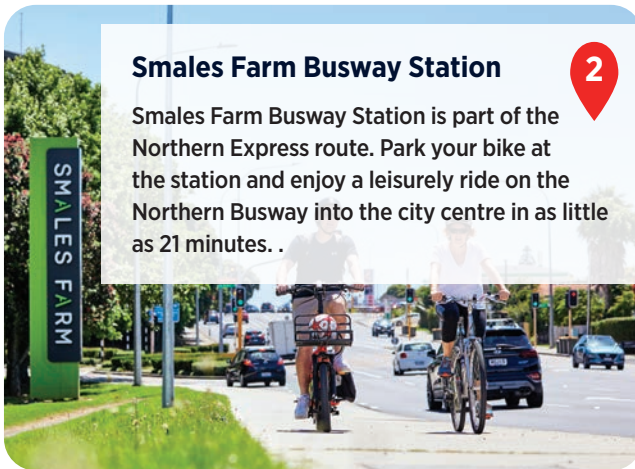


MAIN HIGHLIGHTS OF THIS ROUTE:



1 Te Onewa Northcote Point ferry terminal

Take the ferry into the city centre and enjoy the views.



2 Smales Farm Busway Station

Smales Farm Busway Station is part of the Northern Express route. Park your bike at the station and enjoy a leisurely ride on the Northern Busway into the city centre in as little as 21 minutes. .



3 Smales Farm Business park

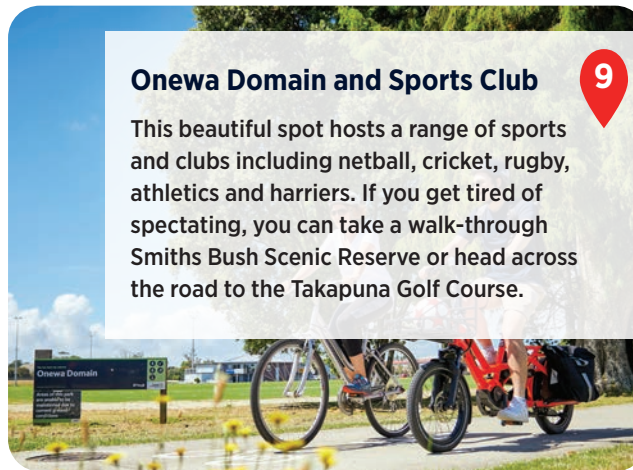
There's a reason why Goodside at Smales Farm is always so busy. Home to delicious eateries like Fantail & Turtle, Goodness Gracious, The Grange, & Sushi, Shake Out and more, this relaxed, leafy venue will have you wanting to stay for breakfast, lunch and dinner.

More highlights inside



4 Northcote Town Centre

Home to a range of specialist ethnic stores, this vibrant and colourful shopping centre has all your general shopping needs covered and more. Need some groceries? You can get all your fresh fruit and vegetables and if you're hungry, pop into Food City and grab some lunch from one of the delicious eateries inside.



9 Onewa Domain and Sports Club

This beautiful spot hosts a range of sports and clubs including netball, cricket, rugby, athletics and harriers. If you get tired of spectating, you can take a walk-through Smiths Bush Scenic Reserve or head across the road to the Takapuna Golf Course.

15 Tapuwae bridge

The name of this bridge means 'footprint' and refers to the footsteps of two gods, Matakamokamo and Matakerepo, who played a part in creating this area. Their story is depicted through the stunning artwork done by artist Reuben Kirkwood of Ngāi Tai ki Tāmaki Iwi, which runs along the outside of the bridge.

Find out more at [AT.govt.nz/cycling](https://www.at.govt.nz/cycling)

Follow us and share your cycling adventures with [#AKLBikeLife](https://www.instagram.com/aklbikelife)

Auckland Transport

1007533_03.02.22

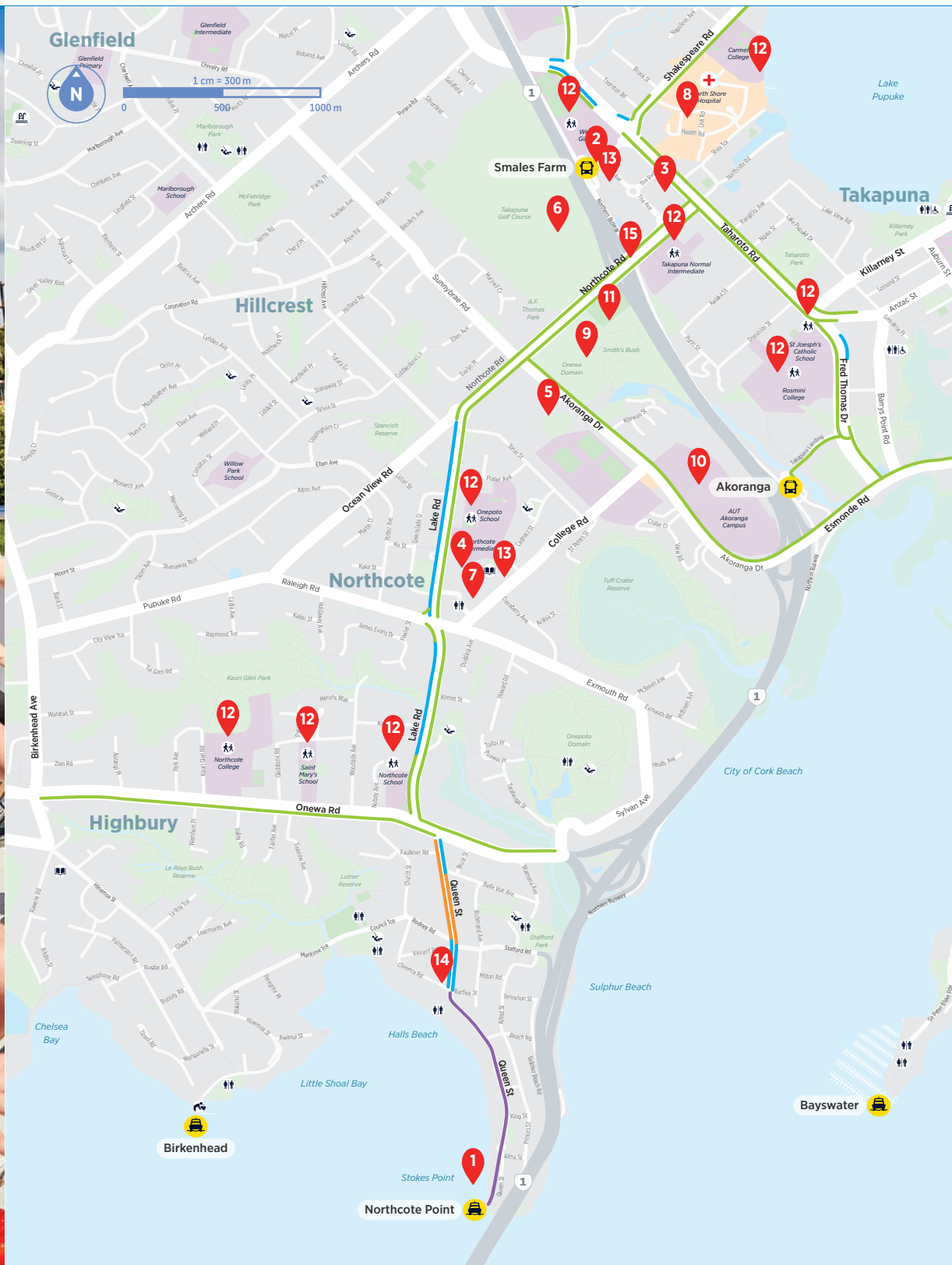
NORTH AUCKLAND BIKE RIDE



NORTHCOTE PATH

25 mins
↗ 5.2 km





NORTHCOTE PATH



Routes:

Te Onewa Northcote Point Ferry Terminal to Smales Farm

5.2 km

25 min

one way

Explore the Northcote Path and take a new route to your local café or challenge the kids to get some extra steps in before sports practice.

This 5.2km path runs along Northcote Road, Lake Road and Queen Street, so now you can bike, walk or scooter safely from Te Onewa Northcote Point ferry terminal to Smales Farm and beyond.

Warmer weather is here so it's a great time to head outside and make the most of it.

FEATURES

- 1 Te Onewa Northcote Point ferry terminal
- 2 Smales Farm Bus Station
- 3 Smales Farm Business park
- 4 Northcote Town Centre
- 5 YMCA
- 6 Takapuna Golf Course
- 7 Zero Waste Hub
- 8 North Shore Hospital
- 9 Onewa Domain and Sports Club
- 10 AUT Akoranga Campus
- 11 Netball Centre
- 12 Schools
- 13 Bike Parking
- 14 Bridgeway Cinema
- 15 Tapuwae Bridge

- Drinking water
- Toilets
- Playground

- Protected cycle lane
- Quiet route
- Shared path
- On-road cycle lane