



For more information about this project, please visit AT.govt.nz/HaveYourSay

Give your feedback by Sunday 3 April 2022

883 884 885 888 907
966 865 864 NX2 TX1

on proposed changes for some North Shore bus services.

Have your say



Network Development Team
Auckland Transport
Private Bag 92250
Victoria Street West
Auckland 1142

Project: ROSEDALE BUS NETWORK

ReplyPaid Authority No. 233462

Auckland Transport would like your feedback on proposed changes for some North Shore bus services

We propose to change nine existing services, and introduce one brand new service.

The changes would aim to make it quicker and easier for you to travel around the North Shore and the rest of Auckland by public transport.

- More direct bus routes to take you to Rosedale Station where you'll be able to change to the frequent Northern Busway services
- More bus routes to serve the North Harbour Industrial Estate
- Some residential areas to be served by buses for the first time

Any changes to bus services would be made when Rosedale Station (a new Northern Busway station) opens, which is currently planned for 2025.



Some of the proposed changes are minor

Buses that use the Northern Busway would stop at Rosedale Station in addition to all the other Northern Busway stations.

- NX1** Hibiscus Coast Station, Albany Station, all Northern Busway stations, Lower Albert St
- NX2** Hibiscus Coast Station, Albany Station, all Northern Busway stations, Wellesley St, city universities
- 866** Albany Station, all Northern Busway stations, Ponsonby Rd, Karangahape Rd, Auckland City Hospital, Newmarket

Buses that currently use the part of Rosedale Rd that will become part of Rosedale Station would stop at the new station.

- 884** North Harbour Industrial Estate loop - Constellation Station, Apollo Dr, Triton Dr, Rosedale Rd
- 885** North Harbour Industrial Estate loop - Constellation Station, William Pickering Dr, Rosedale Rd

Significant changes are proposed for four existing services:

865 883 889 907

One new service is proposed:

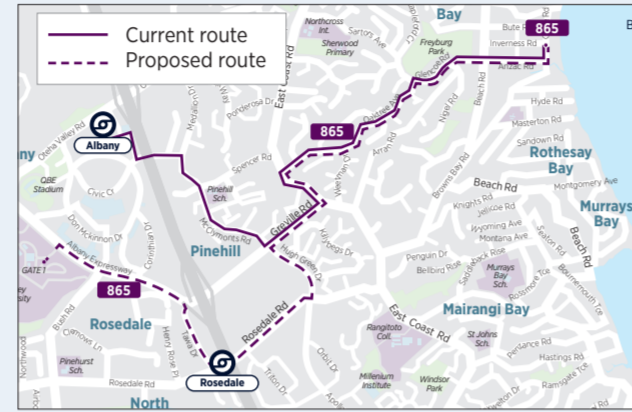
864

Read the rest of this brochure for details.

The 865 would be re-routed from Albany Station to Rosedale Station and Massey University

Browns Bay and Oaktree Ave would have a more direct connection with the Northern Busway at Rosedale Station, and therefore quicker journeys to and from the city centre and other parts of the North Shore.

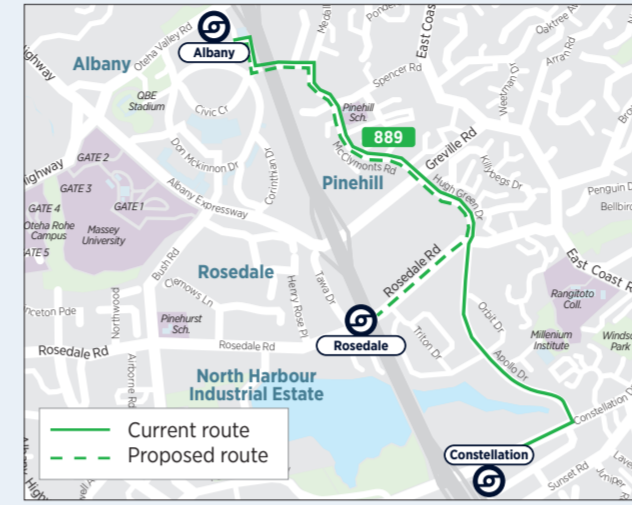
The 865 would also give people a more direct bus service for travelling between the Northern Busway and Massey University. McClymonts Rd would be served by the 889 bus service.



Buses from Browns Bay would run:	
Mon - Fri 6am - 10.30pm	Every 15 mins at peak commuting times; every 30 mins at all other times
Weekends & Public Holidays 6.30am - 10pm	Every 30 mins
Buses from Massey University would run:	
Mon - Fri 7am - Midnight	Every 15 mins at peak commuting times; every 30 mins at all other times
Weekends & Public Holidays 7.30am - Midnight	Every 30 mins

The 889 would be re-routed from Apollo Dr and Constellation Station to Rosedale Station

People on Hugh Green Dr would have a more direct connection with the Northern Busway at Rosedale Station, and therefore quicker journeys to and from the city centre and other parts of the North Shore. Apollo Dr would be served by the 907 bus service.

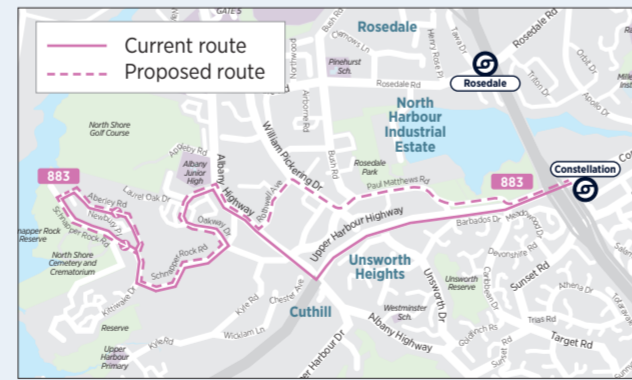


Buses from Albany Station would run:	
Mon - Fri 6am - 10pm	Every 20 mins at peak commuting times; every 30 mins at all other times
Weekends & Public Holidays 7am - 10pm	Every 30 mins
Buses from Rosedale Station would run:	
Mon - Fri 6.30am - 10.30pm	Every 20 mins at peak commuting times; every 30 mins at all other times
Weekends & Public Holidays 7.30am - 10.30pm	Every 30 mins

The 883 would be re-routed to serve the North Harbour Industrial Estate

Following the introduction of traffic lights at the Rothwell Ave and Albany Highway intersection, we can provide a safe bus connection between Schnapper Rock and the North Harbour Industrial Estate.

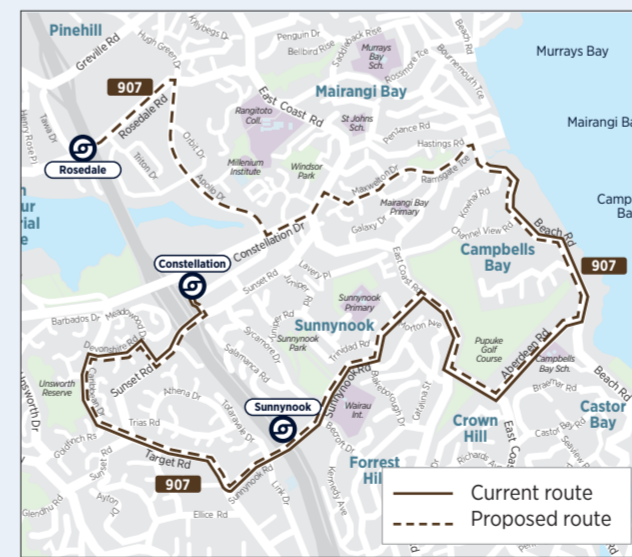
Running the 883 along Rothwell Ave and Paul Matthews Rd (instead of Upper Harbour Highway as at present) would make it easier for people to travel to and from this part of the North Harbour Industrial Estate by bus.



Buses from Schnapper Rock would run:	
Mon - Fri 6am - 9pm	Every 30 mins
Weekends & Public Holidays 7am - 9pm	Every 30 mins
Buses from Constellation Station would run:	
Mon - Fri 6.45am - 9.15pm	Every 30 mins
Weekends & Public Holidays 7.15am - 9.15pm	Every 30 mins

The 907 would be extended from Mairangi Bay, along Maxwelton Dr and Apollo Dr to Rosedale Station

This change would make it easier for people to travel to and from the Mairangi Bay shops by bus, and ensure that Apollo Dr was still served by buses.



Buses from Rosedale Station would run:	
Mon - Fri 5am - 10.30pm	Every 20 mins at peak commuting times; every 30 mins at all other times
Weekends & Public Holidays 6am - 11pm	Every 60 mins
Buses from Constellation Station would run:	
Mon - Fri 6.15am - 11.15pm	Every 20 mins at peak commuting times; every 30 mins at all other times
Weekends & Public Holidays 6.45am - 10.45pm	Every 60 mins

A brand new bus service is proposed - the 864

The 864 would give Browns Bay a direct connection with the Northern Busway at Rosedale Station, and therefore quicker journeys to and from the city centre and other parts of the North Shore.

This new service would run the length of Browns Bay Rd and Rosedale Rd, making it easier to travel to and from neighbouring residential areas and the North Harbour Industrial Estate. The 864 would give Albany Village another connection with the Northern Busway at Rosedale Station, and a connection with the East Coast Bays.



Buses from Browns Bay would run:	
Mon - Fri 5.30am - 11pm	Every 15 mins at peak commuting times; every 30 mins at all other times
Weekends & Public Holidays 6am - 11pm	Every 30 mins
Buses from Albany Village would run:	
Mon - Fri 6.30am - 11.30pm	Every 15 mins at peak commuting times; every 30 mins at all other times
Weekends & Public Holidays 7am - 11.30pm	Every 30 mins

Any changes to bus services would be made when Rosedale Station opens

Construction of the new station is due to start later in 2022 and is planned to be complete in early 2025.

Once the station is complete, Northern Busway services will stop at platforms spanning Rosedale Rd, while local buses will stop at new bus stops on Rosedale Rd. Pedestrians will access the station from Arrenway Dr and Rosedale Rd.

For more information, visit:

nzta.govt.nz/projects/the-western-ring-route/auckland-northern-corridor/rosedale-station



Artist's impression of Rosedale Station



Tell us what you think by Sunday 3 April 2022

Your views and local knowledge are important to us and will help us design bus services that benefit as many people as possible.

The easiest way to tell us what you think about the proposed changes is to complete the online survey at AT.govt.nz/HaveYourSay

Alternatively you can use the FreePost survey included in this brochure.

Come and have a chat about this project

Constellation Station

Tuesday 22 March
4pm - 7pm

Albany Station

Thursday 24 March
4pm - 7pm

East Coast Bays Library

Saturday 26 March
10am - 2pm

Everyone who comes to a drop-in session will need to follow all current COVID-19 Protection Framework protocols. Please check our website before attending, as sessions may change due to COVID-19 precautions.

There will be online information sessions on Thursday 17 March and Monday 21 March - see our website for details.

AT.govt.nz/HaveYourSay
09 366 6400

Proposed North Shore bus network

Services we propose to change:

Busway services

- NX1** Hibiscus Coast Station, Albany Station, all Northern Busway stations, Lower Albert St
- NX2** Hibiscus Coast Station, Albany Station, all Northern Busway stations, Wellesley St, city universities
- 866** Albany Station, all Northern Busway stations, Ponsoby Rd, Karangahape Rd, Auckland City Hospital, Newmarket. Monday to Friday only.

Connector services

- At least every 30 minutes, 7am-7pm, 7 days a week. Lower frequencies early morning and evening.
- 864** Browns Bay, Beach Rd, Browns Bay Rd, Rosedale Station, Rosedale Rd, Albany Village
 - 865** Browns Bay, Oaktree Ave, Rosedale Station, Massey University

Local services

- Frequency and hours of operation vary.
- 883** Schnapper Rock, Rothwell Ave, Paul Matthews Rd, Constellation Station
 - 884** Constellation Station, Apollo Dr, Triton Dr, Rosedale Station. North Harbour Industrial Estate loop - anticlockwise. Monday to Friday only.
 - 885** Constellation Station, William Pickering Dr, Rosedale Station. North Harbour Industrial Estate loop - clockwise. Monday to Friday only.
 - 889** Albany Station, Hugh Green Dr, Rosedale Station
 - 907** Rosedale Station, Apollo Dr, Mairangi Bay, Campbells Bay, Aberdeen Rd, Sunnynook Station, Target Rd, Constellation Station

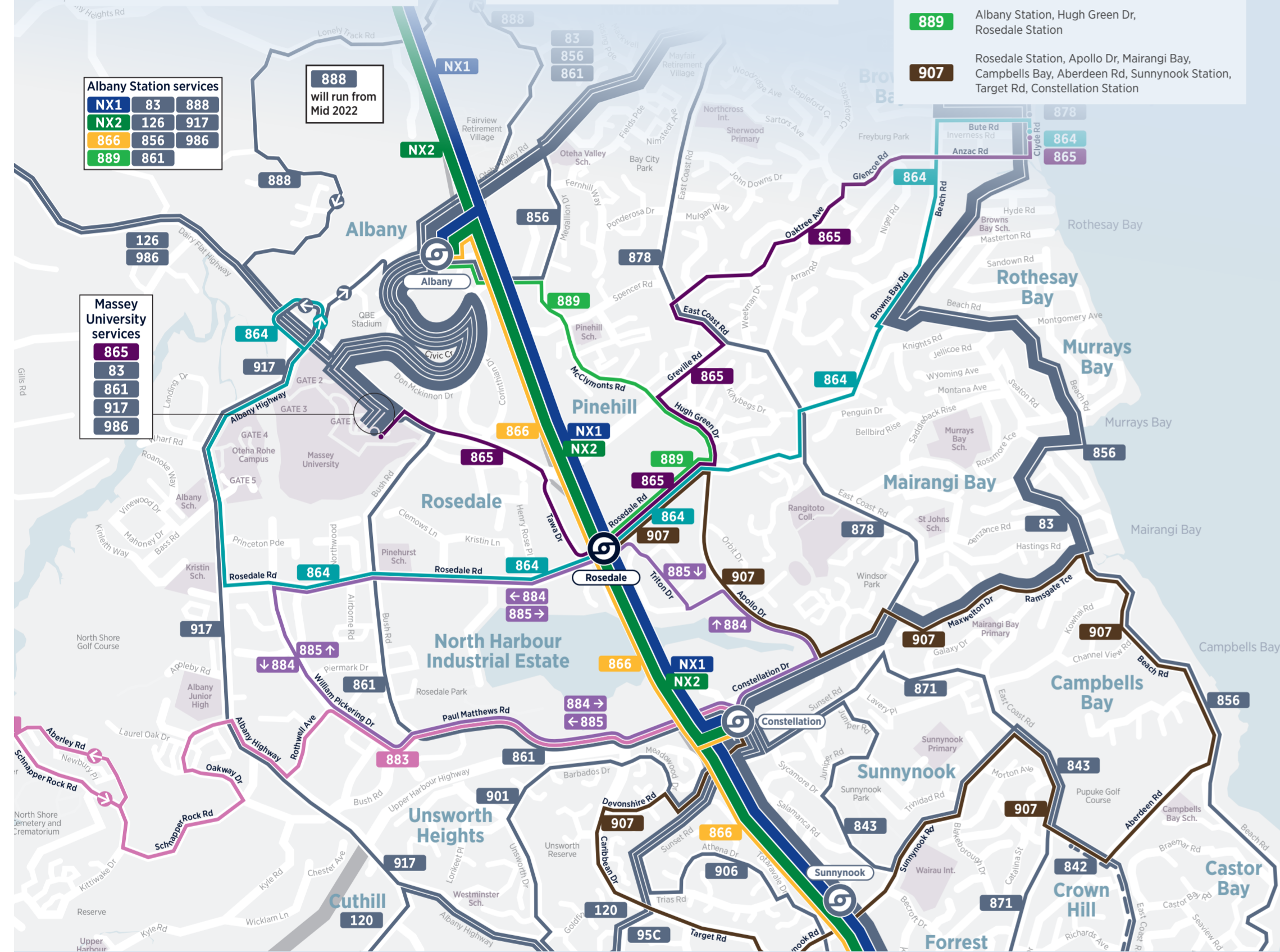
Albany Station services

NX1	83	888
NX2	126	917
866	856	986
889	861	

Massey University services

865
83
861
917
986

888 will run from Mid 2022



Services we do not propose to change:

Frequent services

- At least every 15 minutes, 7am - 7pm, 7 days a week. Lower frequencies early morning and evening.
- 83** Massey University, Albany Station, Browns Bay, Mairangi Bay, Constellation Station, Smales Farm Station, Takapuna

Connector services

- At least every 30 minutes, 7am - 7pm, 7 days a week. Lower frequencies early morning and evening.
- 95C** Constellation Station, Glenfield, Onewa Rd, Lower Albert St
 - 120** Constellation Station, Greenhithe, Westgate, Henderson

- 843** Constellation Station, Sunnynook, East Coast Rd, Milford, Takapuna, Akoranga Station
- 856** Albany Station, Torbay, Browns Bay, Beach Rd, Milford, Smales Farm Station, North Shore Hospital, Takapuna
- 861** Long Bay, Torbay, Glamorgan Dr, Albany Station, Massey University, Bush Rd, Constellation Station
- 871** Constellation Station, Forrest Hill Rd, Smales Farm Station, Takapuna
- 878** Browns Bay, Weatherly Rd, East Coast Rd, Constellation Station
- 917** Albany Station, Massey University, Albany Highway, Glenfield, Birkenhead Wharf

Local services

- Frequency and hours of operation vary.
- 126** Westgate, Riverhead, Coatesville, Albany Station
 - 888** Albany Station, Fairview Heights, Gills Rd loop - anticlockwise only
 - 901** Constellation Station, Unsworth Dr, Wairau Rd, Smales Farm Station
 - 906** Constellation Station, Link Dr, Glenfield, Windy Ridge, Archers Rd, Smales Farm Station
 - 986** Albany Station, Dairy Flat, Hibiscus Coast Station
- Peak services**
Services operate weekdays only, during morning and afternoon peak.
- 842** Crown Hill, East Coast Rd, Shakespeare Rd, Smales Farm Station

Feedback form

Please complete this FreePost survey and return it to us by **3 April 2022**. Alternatively, you can provide feedback online at [AT.govt.nz/HaveYourSay](https://www.at.govt.nz/HaveYourSay)

What will we do with your feedback?

Following this public consultation, we may reach out to specific streets or neighbourhoods to collect additional feedback. We'll summarise all the feedback we receive and our decisions regarding these proposals in a report to be published in 2022.

When making complex decisions like these ones, we need to consider a range of important factors in addition to public feedback, as shown in the diagram below.



1. Do you currently use public transport?

- Yes - go to question 2
- No - go to question 5

2. When travelling by public transport, where do you most commonly travel to and from?

(Please be as specific as possible e.g. To Broadway, Newmarket from bus stop 3130 on Glencoe Rd)

3. How often do you drive or get driven to Albany Station or a Northern Busway station?

- Never
- Less than once a week
- Once or twice a week
- Three or more times a week

To which station?

4. What times do you usually travel by public transport, and how often?

(Please tick all that apply)

	Monday - Friday	Daily	1 - 4 times a week	1 - 3 times a month	Less than once a month
Before 7am					
7am - 9am					
9am - 3pm					
3pm - 7pm					
7pm - 9pm					
After 9pm					
Weekends	Every weekend	2-3 times a month	Once a month	Less than once a month	
Before 9am					
9am - 7pm					
After 7pm					

5. Do you agree with the proposed bus route, the 864 between Browns Bay, Browns Bay Rd, Rosedale Station, Rosedale Rd and Albany Village?

(Please tick one)

- Strongly agree with the proposed route
- Agree with the proposed route
- Don't mind
- Disagree with the proposed route
- Strongly disagree with the proposed route
- Don't know / Doesn't affect me

6. What is your preferred route for the 865 to and from Browns Bay?

(Please tick one)

- Strongly prefer the proposed route to and from Rosedale Station and Massey University
- Prefer the proposed route to and from Rosedale Station and Massey University
- Don't mind
- Prefer the existing route along McClymonts Rd to and from Albany Station
- Strongly prefer the existing route along McClymonts Rd to and from Albany Station
- Don't know / Doesn't affect me

7. What is your preferred route for the 883 between Schnapper Rock and Constellation Station?

(Please tick one)

- Strongly prefer the proposed route along Rothwell Ave and Paul Matthews Rd
- Prefer the proposed route along Rothwell Ave and Paul Matthews Rd
- Don't mind
- Prefer the current route along Upper Harbour Highway
- Strongly prefer the current route along Upper Harbour Highway
- Don't know / Doesn't affect me

8. What is your preferred route for the 889 to and from Albany Station?

(Please tick one)

- Strongly prefer the proposed route to and from Rosedale Station
- Prefer the proposed route to and from Rosedale Station
- Don't mind
- Prefer the current route along Apollo Dr to and from Constellation Station
- Strongly prefer the current route along Apollo Dr to and from Constellation Station
- Don't know / Doesn't affect me

9. Do you support the extension of the 907 bus route from Mairangi Bay to Rosedale Station?

(Please tick one)

- Strongly prefer the proposed extension to and from Rosedale Station
- Prefer the proposed extension to and from Rosedale Station
- Don't mind
- Prefer the existing start and end point in Mairangi Bay
- Strongly prefer the existing start and end point in Mairangi Bay
- Don't know / Doesn't affect me

10. What do you like about the proposed changes?

(Please be as specific as possible)

.....

.....

.....

.....

.....

.....

.....

.....

.....

.....

11. What don't you like about the proposed changes?

(Please be as specific as possible)

.....

.....

.....

.....

.....

.....

.....

.....

.....

.....

Personal information

You do not have to give Auckland Transport the following personal information, however doing so will help us to understand how the proposed changes would affect you. We are committed to protecting your personal information. Our privacy policy is available [AT.govt.nz/about-us/about-this-site/privacy-policy](https://www.at.govt.nz/about-us/about-this-site/privacy-policy)

Age	<input type="checkbox"/> Under 18	Gender	<input type="checkbox"/> Female
	<input type="checkbox"/> 18 - 24		<input type="checkbox"/> Male
	<input type="checkbox"/> 25 - 34		<input type="checkbox"/> Gender diverse
	<input type="checkbox"/> 35 - 44		
	<input type="checkbox"/> 45 - 54		
	<input type="checkbox"/> 55 - 64		
	<input type="checkbox"/> 65 or older		

Street	
Suburb	
Postcode	
Email	

If you would like us to email you a copy of the Consultation Summary and Decisions Report, and keep you up to date as this project progresses, please tick this box and include your email address.

