



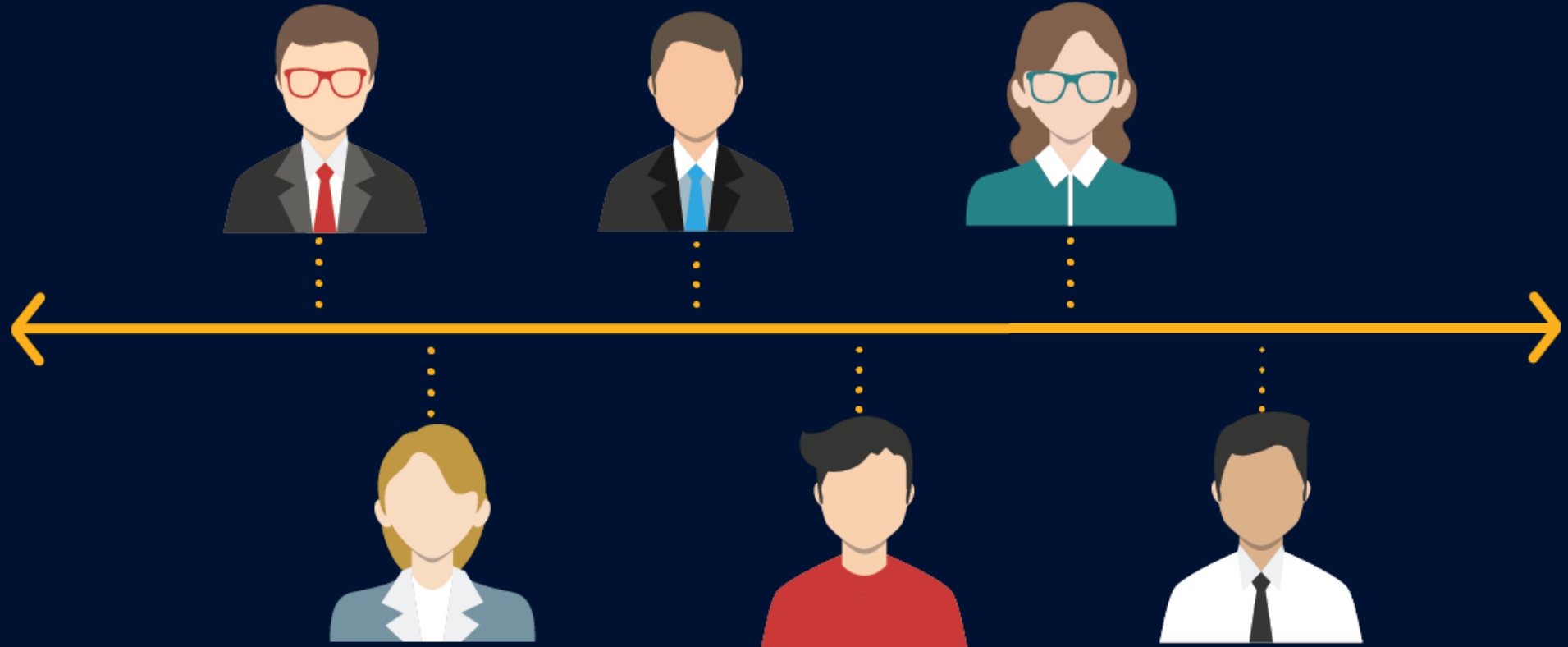
# Ponsonby Road

Innovating Streets for People

---

Community Design Group: Workshop 1

# Project team



# Why are we here?

- Interpret views of the community
- To develop design options over 3 workshops
- Better outcomes from working together



# Agenda Today



- 1 Welcome**
- 2 Project + process overview**
- 3 Our co-design group**
- 4 Community feedback review**
- 5 Insights & Reflection**
- 6 Data share – the numbers**
- 7 Next steps**

# Housekeeping



# Project objectives

- Trial temporary changes to the street environment to improve Ponsonby Road's:
  - safety
  - vibrancy / livability
  - access options
- These trials will inform future decisions about more permanent changes to Ponsonby Road.



# Process Overview



# 3 Workshops

- **Workshop 1 (Today):**  
Form the group, and understand the different issues, needs, and opportunities to make Ponsonby Road more people friendly
- **Workshop 2:**  
Identify specific locations and corresponding opportunities that may benefit from testing temporary interventions
- **Workshop 3:**  
Develop specific concepts and design options to address the opportunities identified in Workshop 2



# Who's on our team?



# What to expect from us?

- Respect and appreciation
- We will listen
- Information

# How can you help?

- Keep an open mind
- Contribute constructively
- Represent your communities
- Keep discussions focussed on the project
- Be respectful



# How will we work together?



# Project Overview

- Why Ponsonby Road?
- Who is funding this project?
- When will things happen?
- Q&A



# Why Ponsonby Road?



City Centre and fringe area populations are expected to **increase by 58,000 people** in the next 30 years



**25,000 vehicles per day** travel along Ponsonby Road (Picton Street to Newton Road)



Up to 44 buses per hour operate along the corridor during peak times, with this expected to **increase to 60 buses per hour by 2028.**



**11 DSI (Death or Serious Injury) crashes** occurred along the corridor between 2014-2018, **72% of which involved vulnerable road users**



**Footpath surfaces are poor** throughout corridor – footpaths cracking, tree roots uplifting pavement, unexpected entranceways and exists



# Aligned with Waitematā Local Board Plans



Recognise Ponsonby Road's **diverse role as a vibrant centre**, key entertainment and boutique-shopping locality that meets the needs of local residents, businesses and visitors



Protect, recognise and interpret the **historic and cultural heritage** of Ponsonby Road. This is an opportunity to tell stories



Develop Ponsonby Road with various **transport options** that prioritise the safety of pedestrians and cyclists



Contribute to the achievement of region-wide improvements to the **natural environment**



Ensure sufficient provision **of open space and community facilities** to meet the needs of the Ponsonby community both **now and in the future**



# Who is funding the project?

**One of 21 projects across Auckland** that are part of Waka Kotahi NZ Transport Agency's Innovating Streets programme.

This aims to make it faster and easier to transition streets to **safer, more vibrant spaces** where people can easily get to work, and access shops and services.

Waka Kotahi **provides 90% funding.**

AT provides remaining **10% and tasked with delivery.**



# Myth busters

- AT have already decided what the changes are  
*(They haven't)*
- There is a hidden agenda to prioritise walking, cycling, and bus access  
*(It's not a hidden agenda, but an overt one supported by the local board, council, Waka Kotahi NZTA, and the Ministry of Transport)*





# When will things happen? (indicative)



# Questions?



# Let's plan a party!

For our Innovating Streets project launch



# Workshop vibe



# Quick break



# Opposites Attract



# Engagement

- Stakeholder meetings
- Media release, 16 Nov
- Webpage, Twitter, LinkedIn, Facebook
- Social Pinpoint **>1,100 responses**
- Street interviews **>430 responses** over a week
- Ponsonby News article and advertisement
- 9'000 brochures delivered to surrounding area
- Posters on Ponsonby Road
- Stall at Ponsonby Market day



# Feedback & Insights

Social Pinpoint Data + Intercept Interviews






# Activity instructions

1



In pairs read the section of comments you have been given

2



Take notes on reflection point (listed on next slide)

3



Share back to the group your findings and place your post-its under each reflection category

# Reflection

- Where is there large-scale agreement?
- A significant divergence in feedback
- Surprising new insights
- Great ideas
- Anything that is missing?
- Where do intercept interview responses support or contradict the themes from Social Pinpoint?



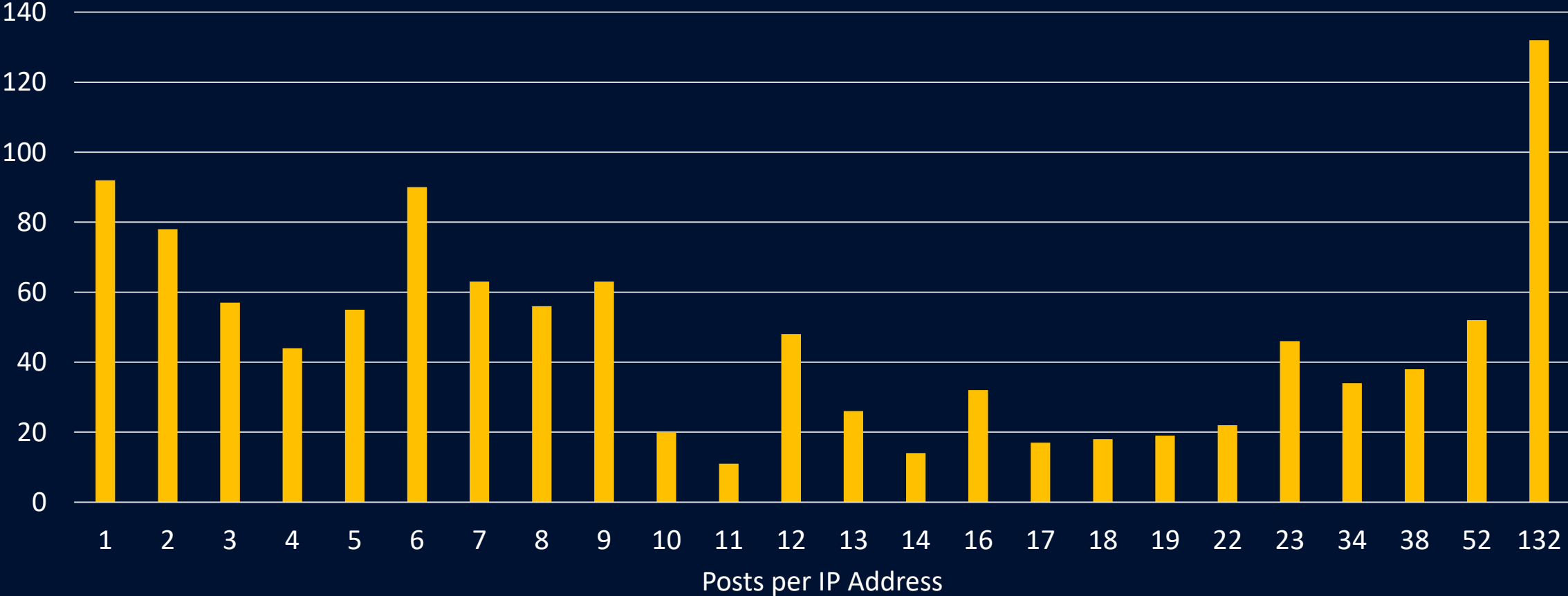
# Topic Coding



Code	Topic	# posts	Search Terms
1	OTHER	40	
2	Loading	5	load; deliver
3	Bins	6	rubbish; trash; bins
4	Kids	11	child; school; kid
5	Roadworks	12	road works; roadworks
6	Noise	13	nois
7	Taxi	14	taxi; uber
8	Intersection	20	lights; intersection
9	Scooters	21	scooter
10	Business	40	business; shop; restaurant; drink; bar
11	Bus	50	bus[]; public transport
12	Plants	55	trees; green; plant
13	Safety	66	safe
14	Crossing	84	cross
15	Speed	102	speed; slow; fast; kph; km;
16	Cycling	127	cycl; bik
17	Parking	152	park
18	Walking	156	walk; pedestrian; foot
19	Traffic	169	car; traffic

# One last thing...

Total Posts



# Reflection

- Where is there large-scale agreement?
- A significant divergence in feedback
- Surprising new insights
- Great ideas
- Anything that is missing?
- Where do intercept interview responses support or contradict the themes from Social Pinpoint?



# Sharing back

Share back to the group  
**your findings** and **place  
your post-its** under each  
reflection category



# Feedback Themes

1100  
Approx.

Online responses  
on Social Pinpoint

450  
Approx.

People Interviewed In person  
on Ponsonby Road

# of mentions relate  
to in-person  
interviews only

## Access

- Needed for medical and emergency services
- Needed for elderly
- Add disability parks



Safety  
66  
mentions

Speed  
102  
mentions



## Safety

Safety covers a broad spectrum of actual and perceived personal and physical safety. How safe is Ponsonby Road for all users?

- Common conflict areas with other users
- Confusion about who has priority
- Vision Zero outcomes
- Use of the road and footpath
- Speed and unpredictability
- Crossing behaviours

# Modes

Walking  
156  
mentions

Crossings  
84  
mentions

## Pedestrians

### Crossings

- Pedestrians randomly crossing
- Pedestrians crossing through stopped vehicles
- More safe places to cross needed
- Warnings for vehicles and/or peds when approaching raised tables at the top of side streets
- Clarity on who has priority at top of side streets
- Longer phasing for pedestrians at signalized intersections
- Diagonal crossing at intersections

### Footpath quality

- Trip hazards
- Uneven surfaces
- Difficult to navigate in the dark

### Kids

- Schools and walking connections

Kids  
11  
mentions

Cycling  
127  
mentions

Scooters  
21  
mentions

## Cyclists and micro-mobility

- Design intersections for bikes
- Add bike lanes
- Add bike parking
- Riding down footpaths
- Speed
- Unpredictable movements

## Ride-share and Taxis

14  
mentions

- Pick-up and drop-offs in the middle of lanes
- Provide specific Taxi/Uber zones
- Blocking outside lane (e.g. outside bars and restaurants at night)
- Unsafe u-turns

Speed  
102  
mentions

## Vehicles

### Speed

- Enforce 40km/h
- Make 40km/h more prominent to drivers

50  
mentions

## Bus & PT

- Priority (bus/T3 lanes)
- Location of bus stops
- Bunching of Innerlink busses

5  
mentions

## Loading and servicing

- Obstructions in lanes whilst deliveries are completed
- Varying hours of delivery




# Intersections

- Poor visibility and sight lines past parked vehicles
- Signalized vs. un-signalized
- Right turning out of side streets



20  
mentions

152  
mentions



# Parking

- Incorrectly parked vehicles encroaching on live traffic lane
- Holding up traffic whilst maneuvering into parks
- Safety risk pulling out
- Poor visibility and sight lines past parked cars
- Add disability parks
- Add loading zone
- Add parking buildings

# Enforcement

- Speed
- Red light running
- Parking on Ponsonby Road



## Culture & heritage

- Maximize place value
- Street art

55  
mentions

## Greenery

- Trees/plants
- Native trees
- Planter boxes
- Promote parks and green spaces
- Community gardens

## Businesses

- Competing with malls (with parking)
- Differentiate from malls

40

## Public amenities

- Places to rest
- Public toilets
- Water fountains
- Rubbish bins (tidy)

## Space activation

- Places to play (e.g. kids activities)
- Street/public art
- More events (e.g. Market Days)
- Music and performances

## Air pollution

- Vehicles
- Busses

## Congestion and traffic

- Ponsonby Road used as thoroughfare
- Commuters
- Residents

169  
mentions

## Noise

- Vehicles
- Busses
- Roadworks
- Bars

## Roadworks

- Pedestrian space taken over
- Disruption
- Noise

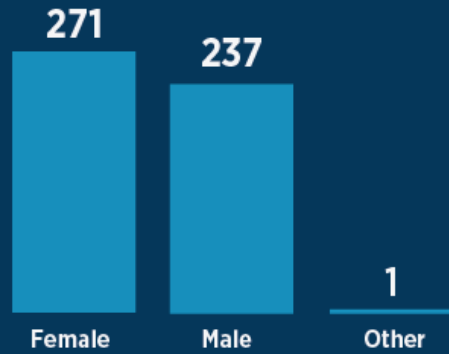
# Data Share

**Social Pinpoint Data + Intercept Interviews**

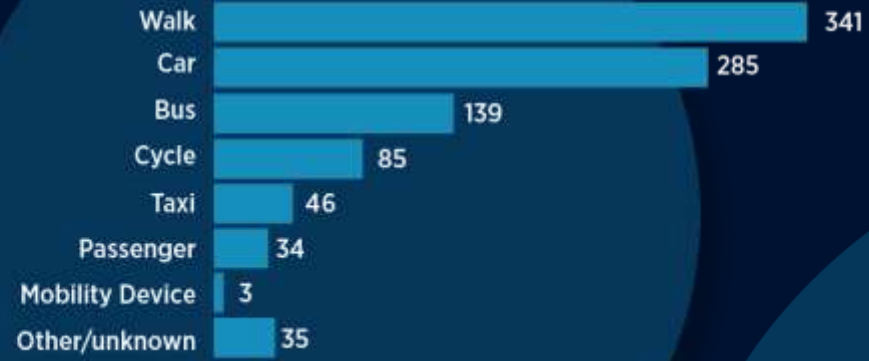


# Data Share

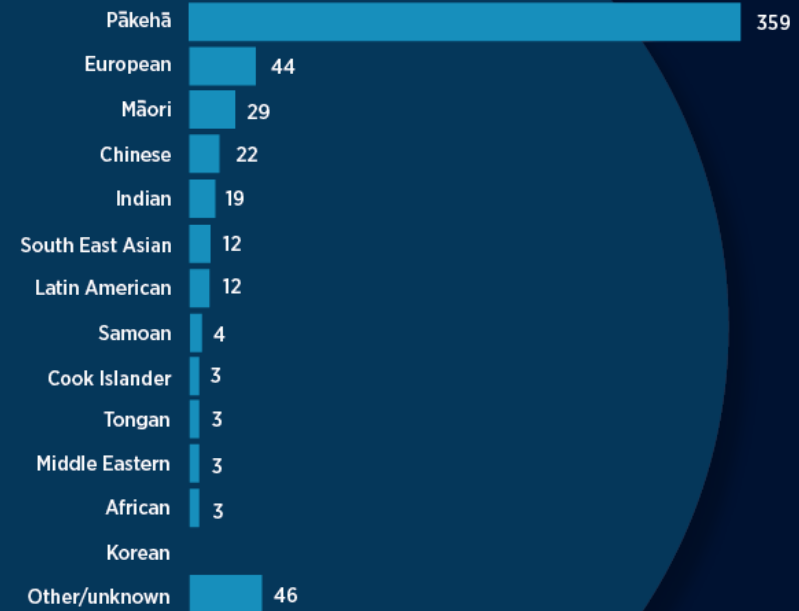
## Gender



## Mode



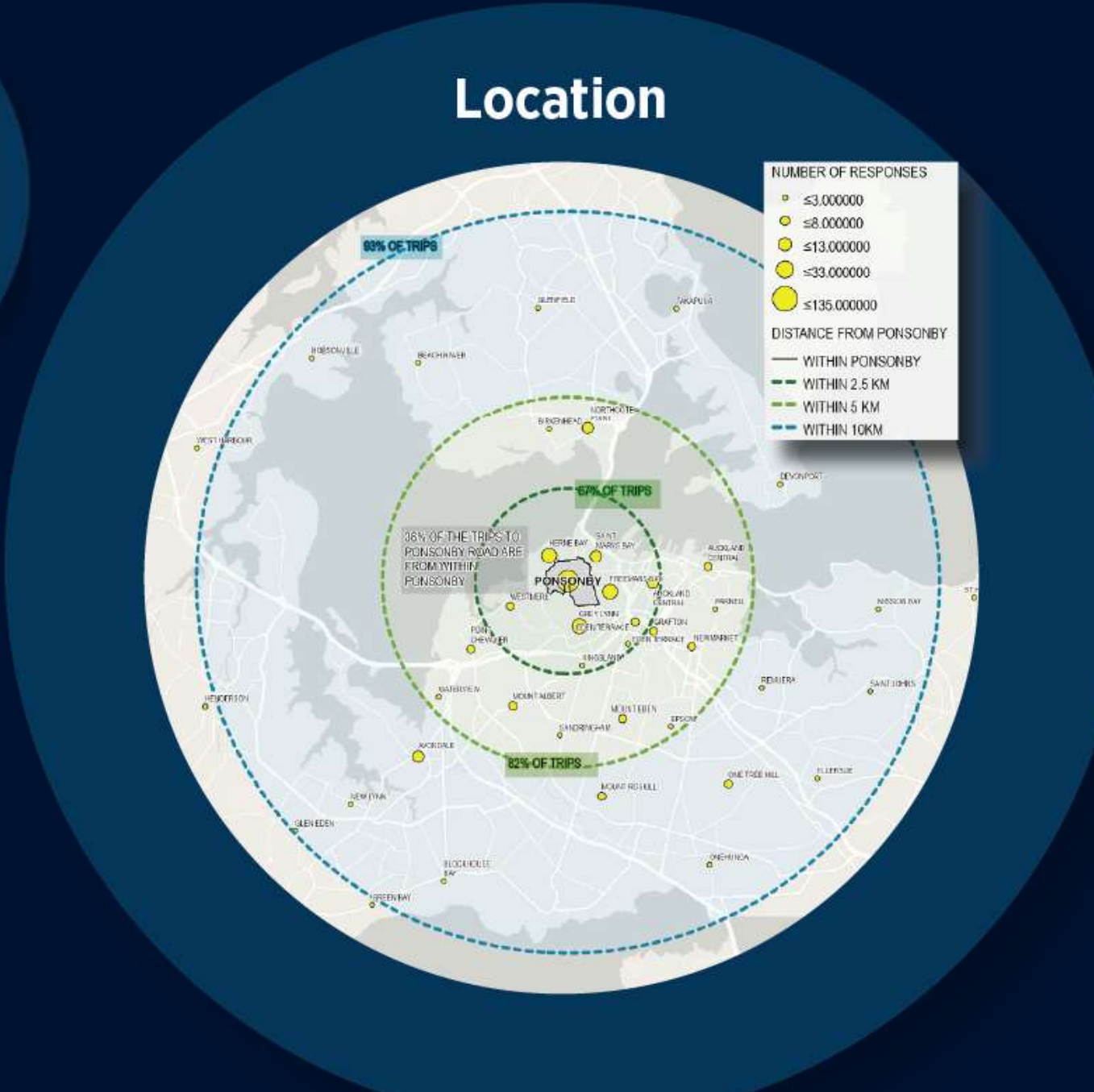
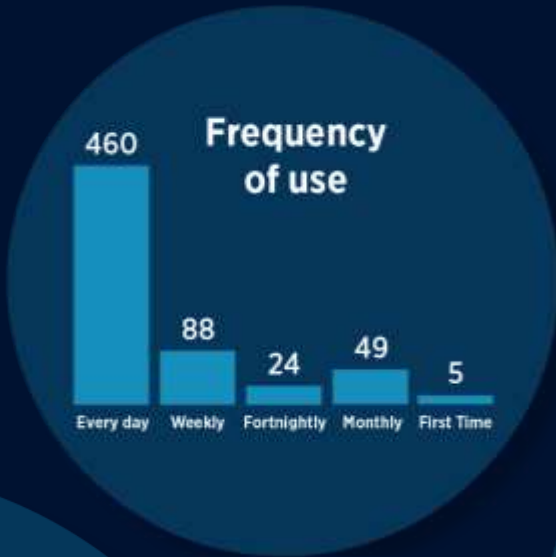
## Ethnicity



## Age



# Data Share



# Questions?



# Where to from here?

- Write up of workshop findings
- Doodle poll to identify dates for Workshops 2 & 3
- Discuss with your communities!
- Public feedback on findings
- Start thinking about Workshop 2 – locations & opportunities



**That's a wrap  
everyone!**

**Thank you for giving so generously  
with your time!**

