



# Speed Limits Bylaw 2019

*Consolidated version - incorporating amendments  
up to and including 20 September 2020*

## *Explanatory Note*

*This bylaw is made pursuant to s22AB(1)(d) of the Land Transport Act 1998. This bylaw revokes and replaces the Auckland Transport Speed Limits Bylaw 2012.*

*This copy incorporates all amendments made by the Auckland Transport Board of Directors up to and including the speed limit changes commencing on 20 September 2020.*

*This explanatory note is for information purposes only and does not form part of this bylaw.*

## Contents

Paragraph	Description	Page
1	Title.....	3
2	Purpose.....	3
3	Commencement.....	3
4	Interpretation.....	3
5	Speed limits set by this bylaw .....	5
6	Revocation, savings and transitional arrangements .....	5
7	Schedules.....	6
Schedule 1: Urban traffic areas .....		7
Schedule 2: Roads within the urban traffic areas (other than in a designated location) where a permanent speed limit other than 50 km/h is set by this bylaw .....		69
Schedule 3: Roads outside the urban traffic areas (other than in a designated location) where a permanent speed limit other than 100 km/h is set by this bylaw .....		83
Schedule 4: Roads within designated locations where a speed limit is set by this bylaw ..		97
Schedule 5: Roads that have a seasonal speed limit set by this bylaw .....		98
Schedule 6: Roads that have a variable speed limit set by this bylaw.....		99
Part A: Variable Speed Limits around schools .....		99
Part B: Variable Speed Limits around rural intersections .....		100
Schedule 7: Current speed limits set again by this bylaw.....		101
Part A: Permanent Speed Limits .....		101
Part B: Variable Speed Limit around schools .....		122
Schedule 8: Saving of speed limits set under a previous bylaw .....		148
Part A: Permanent Speed Limits .....		148
Part B: Variable Speed Limit around schools .....		152
Part C: Variable Speed Limits around rural intersections .....		167

**1 Title**

This bylaw is the Auckland Transport Speed Limits Bylaw 2019.

**2 Purpose**

Auckland Transport makes this bylaw to set speed limits on roads within the Auckland transport system, as specified in the schedules.

*Explanatory note – Speed limits on roads that are not within the Auckland transport system are set under the Auckland Council Traffic Bylaw 2015, or in the case of State Highways, are set by NZTA under their bylaw.*

**3 Commencement**

- (1) This bylaw comes into force on 30 June 2020.
- (2) The speed limits described in Schedules 1 – 7, or as shown on a map referenced in those schedules, come into force on the date specified in each of those schedules.

**4 Interpretation**

- (1) In this bylaw, unless the context otherwise requires, -

**Auckland** has the same meaning as in the Local Government (Auckland Council) Act 2009

*Explanatory note – the definition of Auckland in the Local Government (Auckland Council) Act 2009 is:*

*the area within the boundaries determined by the Local Government Commission under section 33(1) (as that determination is given effect to by Order in Council under section 35(1))*

**Auckland transport system** has the same meaning as in the Local Government (Auckland Council) Act 2009

*Explanatory note – the definition of Auckland transport system in the Local Government (Auckland Council) Act 2009 is:*

- (a) means -
  - (i) the roads (as defined in section 315 of the Local Government Act 1974) within Auckland,
  - (ii) the public transport services (as defined in section 5(1) of the Land Transport Management Act 2003) within Auckland,
  - (iii) the public transport infrastructure owned by the Council,
  - (iv) the public transport infrastructure owned by or under the control of Auckland Transport,
- (b) does not include—
  - (i) State highways,
  - (ii) railways under the control of New Zealand Railways Corporation,

- 
- (iii) off-street parking facilities under the control of the Council,
  - (iv) airfields.

**designated location** has the same meaning as in the Speed Limits Rule

*Explanatory note – the Land Transport Rule: Setting of Speed Limits 2017 defines a designated location as any of the following:*

- (a) a car park:
- (b) an educational or scientific institution:
- (c) a commercial or industrial facility:
- (d) a health facility:
- (e) a residential facility:
- (f) marae land:
- (g) a camping ground:
- (h) a sports facility or other recreational area:
- (i) a botanical garden:
- (j) a cultural reserve:
- (k) a port or wharf area:
- (l) an airport:
- (m) a beach:
- (n) a cemetery or urupā:
- (o) a facility operated by the New Zealand Defence Force:
- (p) a facility operated by the Department of Corrections:
- (q) any other location approved by the Agency by notice in the Gazette.

**seasonal speed limit** has the same meaning as in the Speed Limits Rule and refers to the speed limits specified in Schedule 5.

*Explanatory note – the Land Transport Rule: Setting of Speed Limits 2017 defines seasonal speed limit as:*

*means a maximum speed limit set in accordance with this Rule that is in force 24 hours a day for a specified period or periods.*

**speed limit** has the same meaning as in the Speed Limits Rule

*Explanatory note – the Land Transport Rule: Setting of Speed Limits 2017 currently defines speed limit as:*

- (a) means -
  - (i) an urban, rural, permanent, seasonal, temporary, emergency, or variable speed limit; and
  - (ii) the maximum speed at which a vehicle may legally be operated on a particular road; but
- (b) does not mean the maximum permitted operating speed for classes or types of vehicle specified in any Act, regulation, or rule.

**Speed Limits Rule** means the rule made under the Land Transport Act 1998 for the setting of speed limits that is in force at the time any speed limit is set by this bylaw.

*Explanatory note – the current rule is the Land Transport Rule: Setting of Speed Limits 2017.*

**urban traffic area** refers to the areas specified in Schedule 1



**variable speed limit** has the same meaning as in the Speed Limits Rule and refers to the speed limits specified in Schedule 6, part B of Schedule 7, and parts B & C of Schedule 8.

*Explanatory note – the Land Transport Rule: Setting of Speed Limits 2017 currently defines a variable speed limit as:*

*means a set of one or more defined alternative speed limits set under this Rule, one of which may be operating for a particular road at a particular time depending on the presence of specified conditions at that time.*

- (2) The maps referenced in Schedules 1 – 7 are part of this bylaw.
- (3) Any undefined words, phrases or expressions used in this bylaw have the same meaning as in the Land Transport Act 1998 and/or the Speed Limits Rule.

## **5 Speed limits set by this bylaw**

- (1) The areas of road described in Schedules 1 – 7, or as shown on a map referenced in those schedules, are declared to have the speed limit specified in those schedules and maps.
- (2) The speed limits specified in Schedules 1 – 7 were determined in accordance with the Speed Limits Rule.
- (3) For the avoidance of doubt –
  - (a) all roads within the urban traffic areas described in Schedule 1 have a speed limit of 50 km/h on and from the date specified in that schedule, unless:
    - i. the road is not within the Auckland transport system; or
    - ii. the road is included in Schedule 2,3,4,7 or 8 of this bylaw; or
    - iii. a seasonal speed limit or variable speed limit is in effect under Schedule 5 or 6 of this bylaw; or
    - iv. an emergency speed limit or temporary speed limit is in effect.
  - (b) all roads outside the urban traffic areas described in Schedule 1 have a speed limit of 100 km/h on and from the date specified in that schedule, unless
    - i. the road is not within the Auckland transport system; or
    - ii. the road is included in Schedule 2,3,4,7 or 8 of this bylaw; or
    - iii. a seasonal speed limit or variable speed limit is in effect under Schedule 5 or 6 of this bylaw; or
    - iv. an emergency speed limit or temporary speed limit is in effect.

## **6 Revocation, savings and transitional arrangements**

- (1) On commencement of this bylaw the Auckland Transport Speed Limits Bylaw 2012 is revoked.
- (2) The areas of road described in Schedule 8 of this bylaw, continue to have the

---

speed limit/s specified in that schedule, despite the revocation of the bylaw they were set under.

- (3) The areas of road specified in Schedules 2 and 3 of this bylaw, retain their permanent speed limits set prior to commencement of this bylaw, until the new permanent speed limits described in Schedules 2 or 3 of this bylaw, come into effect.
- (4) For the avoidance of doubt, all temporary or emergency speed limits in effect immediately prior to commencement of this bylaw, continue to operate in accordance with the Speed Limit Rule. When the temporary or emergency speed limit ceases to operate, the speed limit reverts back to the permanent speed limit that is in force in accordance with (3) immediately above.
- (5) In relation to any matter occurring before commencement of this bylaw, all speed limits on all roads within the definition of the Auckland transport system that were in effect before commencement of this bylaw, continue to have effect for the purposes of:
  - a. Investigating an offence;
  - b. Commencing or completing proceedings for the offence;
  - c. Imposing a penalty for the offence.

## 7 Schedules

Schedule 1: Urban traffic areas

Schedule 2: Roads within the urban traffic areas (other than in a designated location) where a permanent speed limit other than 50 km/h is set by this bylaw

Schedule 3: Roads outside the urban traffic areas (other than in a designated location) where a permanent speed limit other than 100 km/h is set by this bylaw

Schedule 4: Roads within a designated location where a speed limit is set by this bylaw

Schedule 5: Roads that have a seasonal speed limit set by this bylaw

Schedule 6: Roads that have a variable speed limit set by this bylaw

Part A: Variable Speed Limits around schools

Part B: Variable Speed Limits around rural intersections

Schedule 7: Current speed limits set again by this bylaw

Part A: Permanent Speed Limits

Part B: Variable Speed Limits around schools

Schedule 8: Saving of speed limits set under a previous bylaw

Part A: Permanent Speed Limits

Part B: Variable Speed Limits around schools

Part C: Variable Speed Limits around rural intersections

## Schedule 1: Urban traffic areas

The areas described in this Schedule or shown on a map referenced in this Schedule are designated urban traffic areas on and from the date specified in column C, and all roads within these areas have a speed limit of 50 km/h, unless:

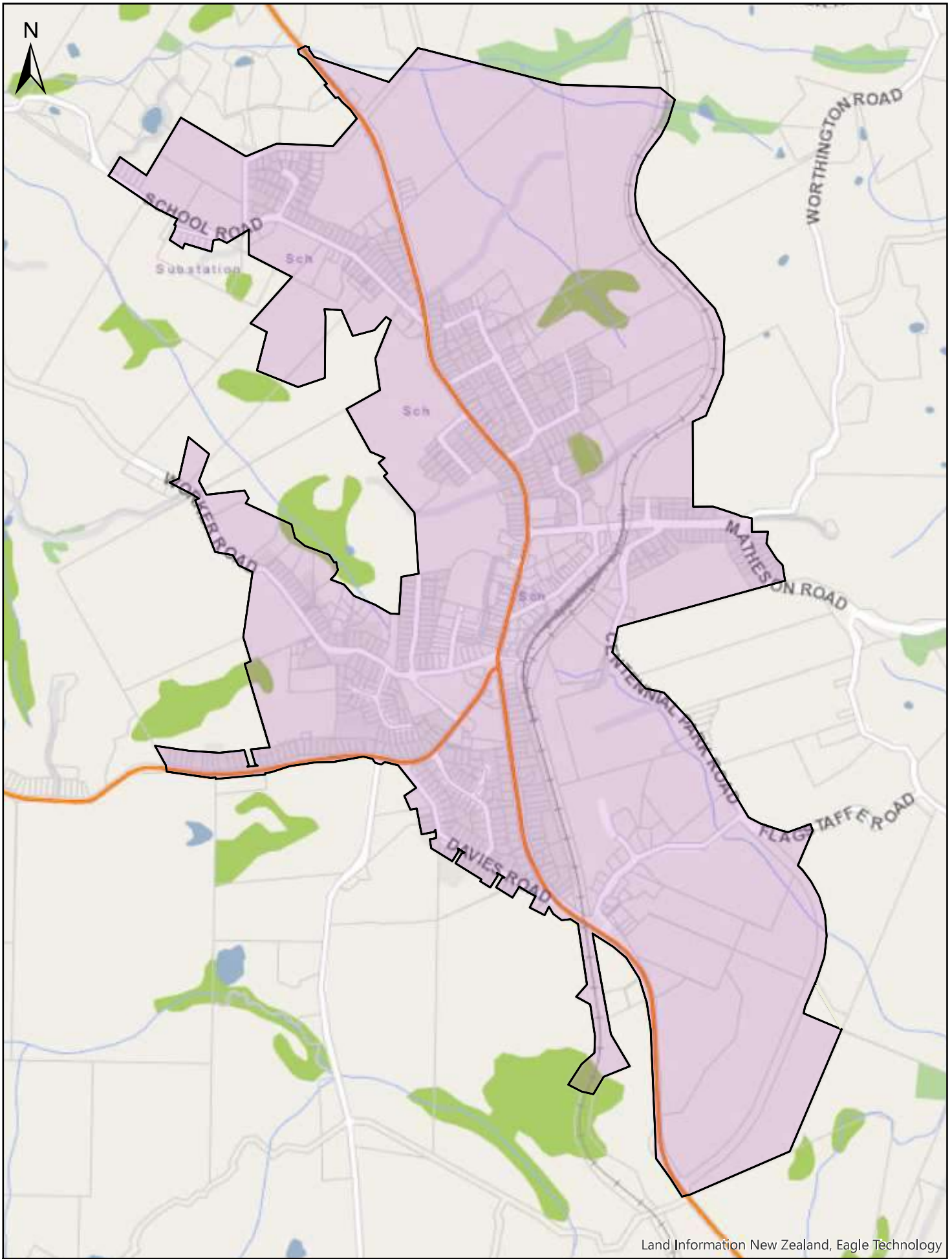
- (a) the road is not within the Auckland transport system; or
- (b) the road is included in Schedule 2,3,4,7 or 8 of this bylaw; or
- (c) a seasonal speed limit or variable speed limit is in effect under Schedule 5 or 6 of this bylaw; or
- (d) an emergency speed limit or temporary speed limit is in force.

The roads outside the areas described in this Schedule or shown on a map referenced in this Schedule, have a speed limit of 100 km/h on and from the date specified in column C, unless:

- (a) the road is not within the Auckland transport system; or
- (b) the road is included in Schedule 2,3,4,7 or 8 of this bylaw; or
- (c) a seasonal speed limit or variable speed limit is in effect under Schedule 5 or 6 of this bylaw; or
- (d) an emergency speed limit or temporary speed limit is in force.

A	B	C
Area name	Area description and Map References	Date effective
Wellsford	Area shown outlined and identified as an urban traffic area on map 'Wellsford (SLB-01)' dated 10 November 2018	30/06/2020
Leigh	Area shown outlined and identified as an urban traffic area on map 'Leigh (SLB-02)' dated 10 November 2018	30/06/2020
Omaha	Area shown outlined and identified as an urban traffic area on map 'Omaha (SLB-03)' dated 10 November 2018	30/06/2020
Point Wells	Area shown outlined and identified as an urban traffic area on map 'Point Wells (SLB-04)' dated 10 November 2018	30/06/2020
Matakana	Area shown outlined and identified as an urban traffic area on map 'Matakana (SLB-05)' dated 10 November 2018	30/06/2020
Warkworth	Area shown outlined and identified as an urban traffic area on map 'Warkworth (SLB-06)' dated 10 November 2018	30/06/2020
Snells Beach	Area shown outlined and identified as an urban traffic area on map 'Snells Beach (SLB-07)' dated 10 November 2018. For more detail of the northern boundary see map 'Snells Beach (SLB-07a)' and more detail of the southern boundary see map 'Snells Beach (SLB-07b)'.	30/06/2020
Hibiscus Coast	Area shown outlined and identified as an urban traffic area on map 'Hibiscus Coast (SLB-08)' dated 10 November 2018. For more detail of the boundaries see maps 'Hibiscus Coast (SLB-08a)' to 'Hibiscus Coast (SLB-08h)'.	30/06/2020
Helensville	Area shown outlined and identified as an urban traffic area on map 'Helensville (SLB-09)', dated 10 November 2018	30/06/2020
Waimauku	Area shown outlined and identified as an urban traffic area on map 'Waimauku (SLB-10)' dated 10 November 2018	30/06/2020
Kumeu	Area shown outlined and identified as an urban traffic area on map 'Kumeu (SLB-11)' dated 10 November 2018. For more detail of the boundaries, see maps 'Kumeu (SLB-11a)' & 'Kumeu (SLB-11b)'.	30/06/2020
Riverhead	Area shown outlined and identified as an urban traffic area on map 'Riverhead (SLB-12)' dated 10 November 2018	30/06/2020
North Shore	Area shown outlined and identified as an urban traffic area on map 'North Shore (SLB-13)' dated 10 November 2018. For more detail of the northern boundary see maps 'North Shore (SLB-13a)' to 'North Shore (SLB-13c)'.	30/06/2020

A	B	C
Area name	Area description and Map References	Date effective
Auckland Isthmus	Area shown outlined and identified as an urban traffic area on map 'Auckland Isthmus (SLB-14)' dated 10 November 2018. For more detail of the boundaries see maps 'Auckland Isthmus (SLB-14a)' to 'Auckland Isthmus (SLB-14p)'.	30/06/2020
Waiheke Island	The entirety of Waiheke Island shown outlined and identified as an urban traffic area on map 'Waiheke Island (SLB-15)' dated 10 November 2018	30/06/2020
Beachlands-Maraetai	Area shown outlined and identified as an urban traffic area on map 'Beachlands-Maraetai (SLB-16)' dated 10 November 2018. For more detail of the boundaries, see maps 'Beachlands-Maraetai (SLB-16a)' & 'Beachlands-Maraetai (SLB-16b)'.	30/06/2020
Clevedon	Area shown outlined and identified as an urban traffic area on map 'Clevedon (SLB-17)' dated 10 November 2018	30/06/2020
Pukekohe	Area shown outlined and identified as an urban traffic area on map 'Pukekohe (SLB-18)' dated 10 November 2018. For more detail of the boundaries, see maps 'Pukekohe (SLB-18a)' to 'Pukekohe (SLB-18e)'.	30/06/2020
Kingseat	Area shown outlined and identified as an urban traffic area on map 'Kingseat (SLB-19)' dated 10 November 2018	30/06/2020
Clarks Beach	Area shown outlined and identified as an urban traffic area on map 'Clarks beach (SLB-20)' dated 10 November 2018	30/06/2020
Glenbrook Beach	Area shown outlined and identified as an urban traffic area on map 'Glenbrook Beach (SLB-21)' dated 10 November 2018	30/06/2020
Waiuku	Area shown outlined and identified as an urban traffic area on map 'Waiuku (SLB-22)' dated 10 November 2018	30/06/2020



This map/plan is illustrative only and all information should be independently verified on site before taking any action. Copyright Auckland Transport. Land Parcel Boundary information from LINZ (Crown Copyright Reserved). Whilst due care has been taken, Auckland Transport gives no warranty as to the accuracy and completeness of any information on this map/plan and accepts no liability for any error, omission or use of the information. Height datum: Auckland 1946.

Legend

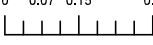
 Urban Traffic Area

**Urban Traffic Area**

**Wellsford (SLB-01)**

Scale

0 0.07 0.15 0.3 Km

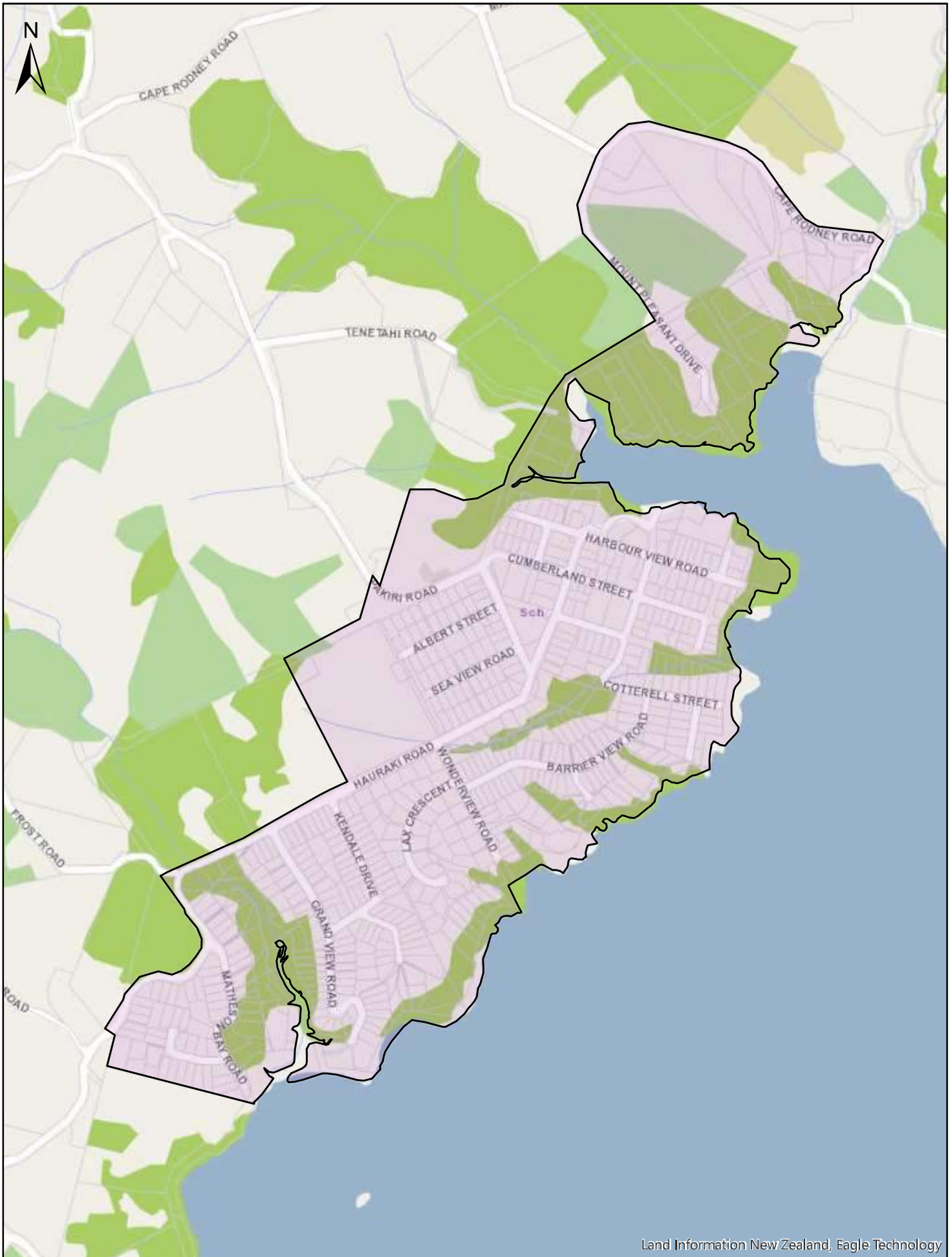


Date: 10th November 2018

**Auckland Transport**




An Auckland Council Organisation

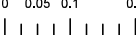


Land Information New Zealand, Eagle Technology

This map/plan is illustrative only and all information should be independently verified on site before taking any action. Copyright Auckland Transport. Land Parcel Boundary information from LINZ (Crown Copyright Reserved). Whilst due care has been taken, Auckland Transport gives no warranty as to the accuracy and completeness of any information on this map/plan and accepts no liability for any error, omission or use of the information. Height datum: Auckland 1946.

**Legend**  
 Urban Traffic Area

**Urban Traffic Area**  
**Leigh (SLB-02)**


**Scale**  
 0 0.05 0.1 0.2 Km  
  
 Date: 10th November 2018

**Auckland Transport**  
 An Auckland Council Organisation  

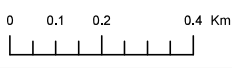





This map/plan is illustrative only and all information should be independently verified on site before taking any action. Copyright Auckland Transport. Land Parcel Boundary information from LINZ (Crown Copyright Reserved). Whilst due care has been taken, Auckland Transport gives no warranty as to the accuracy and completeness of any information on this map/plan and accepts no liability for any error, omission or use of the information. Height datum: Auckland 1946.

Legend
 Urban Traffic Area

**Urban Traffic Area**  
**Omaha (SLB-03)**

Scale

Date: 10th November 2018




**Auckland Transport**  
 An Auckland Council Organisation




Land Information New Zealand, Eagle Technology

This map/plan is illustrative only and all information should be independently verified on site before taking any action. Copyright Auckland Transport. Land Parcel Boundary information from LINZ (Crown Copyright Reserved). Whilst due care has been taken, Auckland Transport gives no warranty as to the accuracy and completeness of any information on this map/plan and accepts no liability for any error, omission or use of the information. Height datum: Auckland 1946.

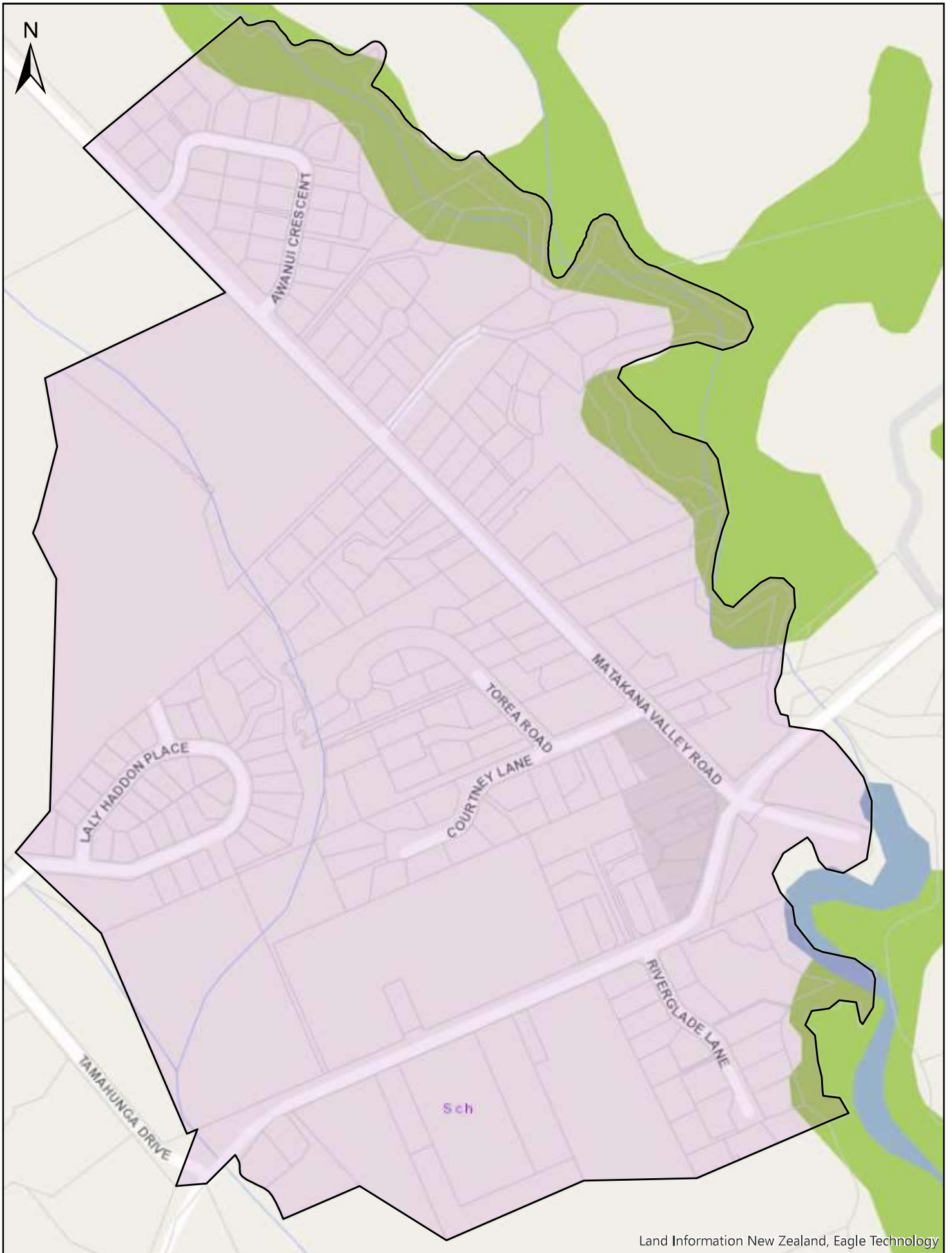
Legend  
 Urban Traffic Area

**Urban Traffic Area**  
**Point Wells (SLB-04)**

Scale  
 0 0.04 0.09 0.18 Km  
  
 Date: 10th November 2018


**Auckland Transport**  
 An Auckland Council Organisation  



This map/plan is illustrative only and all information should be independently verified on site before taking any action. Copyright Auckland Transport. Land Parcel Boundary information from LINZ (Crown Copyright Reserved). Whilst due care has been taken, Auckland Transport gives no warranty as to the accuracy and completeness of any information on this map/plan and accepts no liability for any error, omission or use of the information. Height datum: Auckland 1946.

Legend


 Urban Traffic Area

**Urban Traffic Area**

**Matakana (SLB-05)**

Scale

0 0.03 0.06 0.11 Km

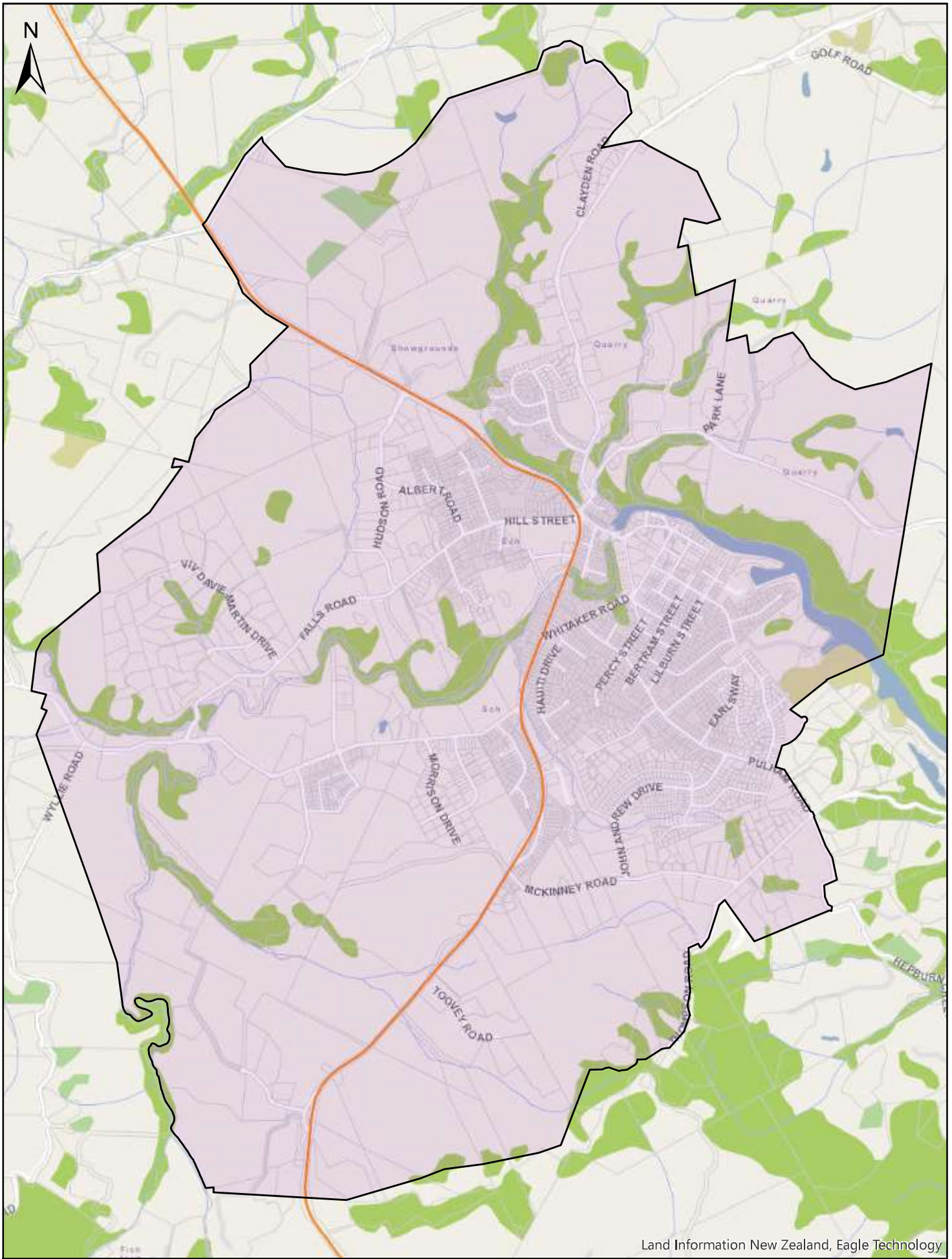


Date: 10th November 2018

**Auckland Transport**




An Auckland Council Organisation



Land Information New Zealand, Eagle Technology

This map/plan is illustrative only and all information should be independently verified on site before taking any action. Copyright Auckland Transport. Land Parcel Boundary information from LINZ (Crown Copyright Reserved). Whilst due care has been taken, Auckland Transport gives no warranty as to the accuracy and completeness of any information on this map/plan and accepts no liability for any error, omission or use of the information. Height datum: Auckland 1946.

Legend


 Urban Traffic Area

**Urban Traffic Area**

**Warkworth (SLB-06)**

Scale

0 0.15 0.3 0.6 Km



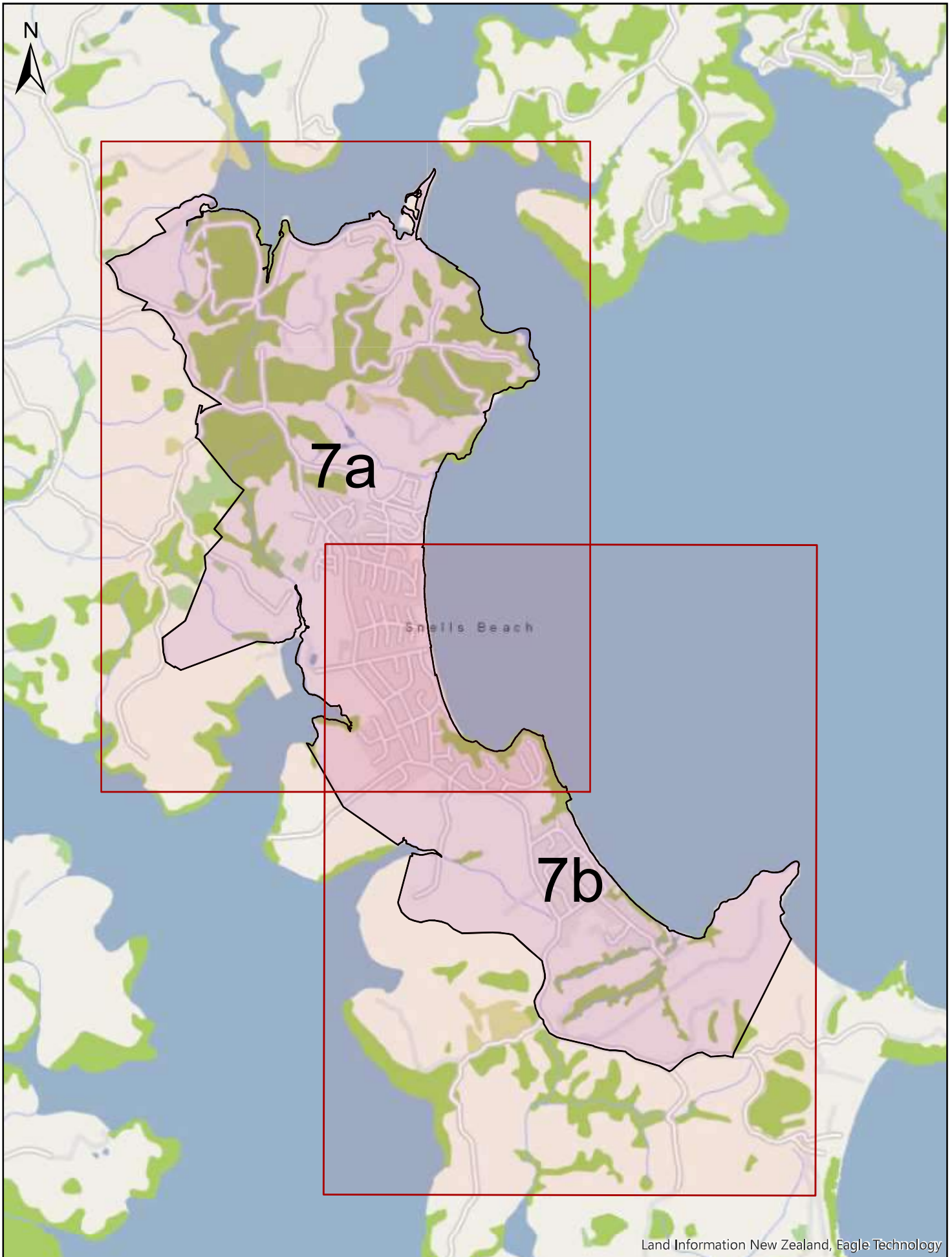
Date: 10th November 2018

**Auckland Transport**




An Auckland Council Organisation






Land Information New Zealand, Eagle Technology

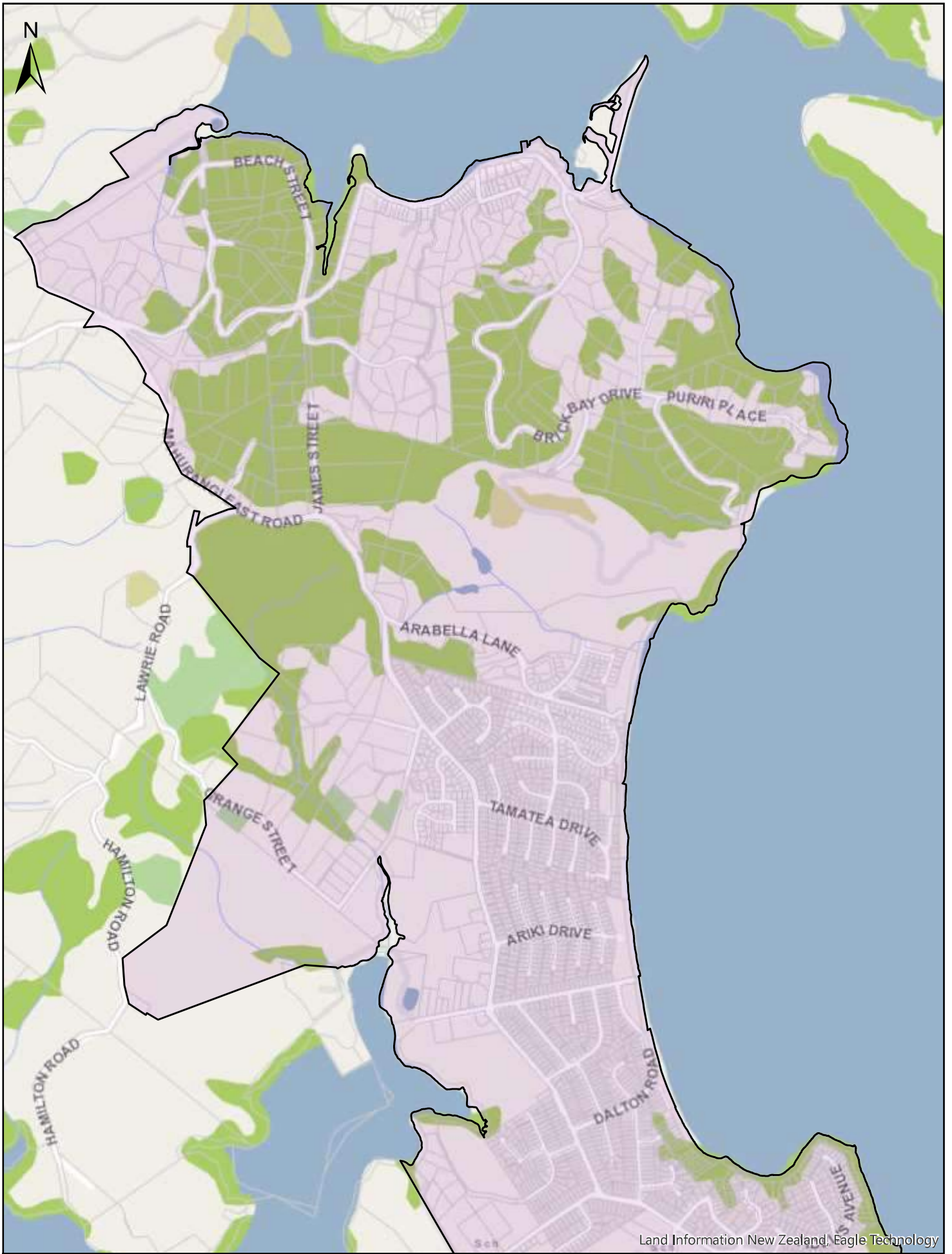
This map/plan is illustrative only and all information should be independently verified on site before taking any action. Copyright Auckland Transport, Land Parcel Boundary information from LINZ (Crown Copyright Reserved). Whilst due care has been taken, Auckland Transport gives no warranty as to the accuracy and completeness of any information on this map/plan and accepts no liability for any error, omission or use of the information. Height datum: Auckland 1946.

Legend  
 Urban Traffic Area

**Urban Traffic Area**  
**Snells Beach (SLB-07)**


Scale  
 0 0.2 0.4 0.8 Km  
  
 Date: 10th November 2018

**Auckland Transport**  
 An Auckland Council Organisation  

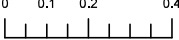



Land Information New Zealand, Eagle Technology

This map/plan is illustrative only and all information should be independently verified on site before taking any action. Copyright Auckland Transport, Land Parcel Boundary information from LINZ (Crown Copyright Reserved). Whilst due care has been taken, Auckland Transport gives no warranty as to the accuracy and completeness of any information on this map/plan and accepts no liability for any error, omission or use of the information. Height datum: Auckland 1946.

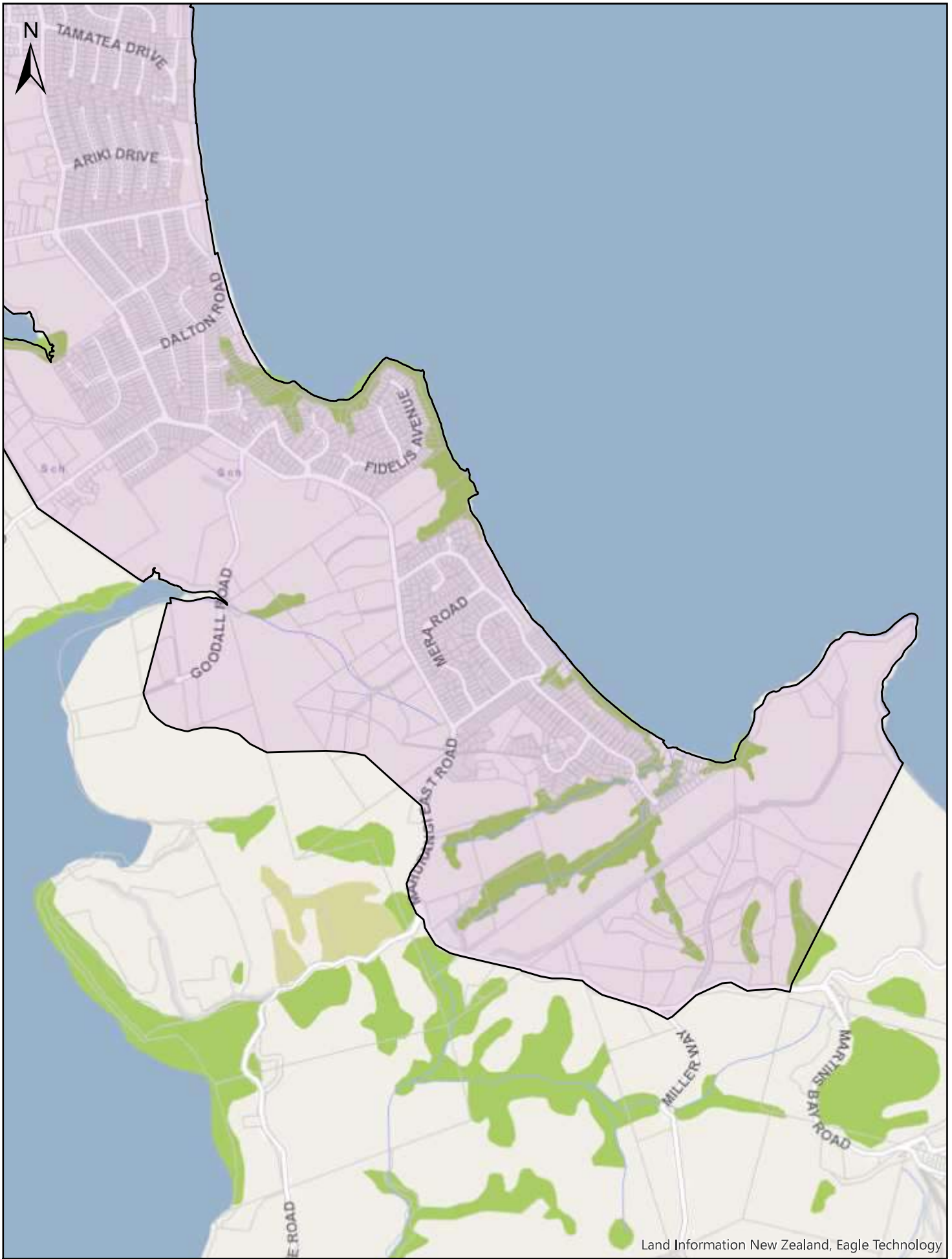
Legend  
 Urban Traffic Area

**Urban Traffic Area**  
**Snells Beach (SLB-07a)**

Scale  
 0 0.1 0.2 0.4 Km  
  
 Date: 10th November 2018

**Auckland Transport**  
 An Auckland Council Organisation  




Land Information New Zealand, Eagle Technology

This map/plan is illustrative only and all information should be independently verified on site before taking any action. Copyright Auckland Transport. Land Parcel Boundary information from LINZ (Crown Copyright Reserved). Whilst due care has been taken, Auckland Transport gives no warranty as to the accuracy and completeness of any information on this map/plan and accepts no liability for any error, omission or use of the information. Height datum: Auckland 1946.

Legend

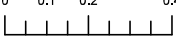
 Urban Traffic Area

**Urban Traffic Area**

**Snells Beach (SLB-07b)**

Scale

0 0.1 0.2 0.4 Km

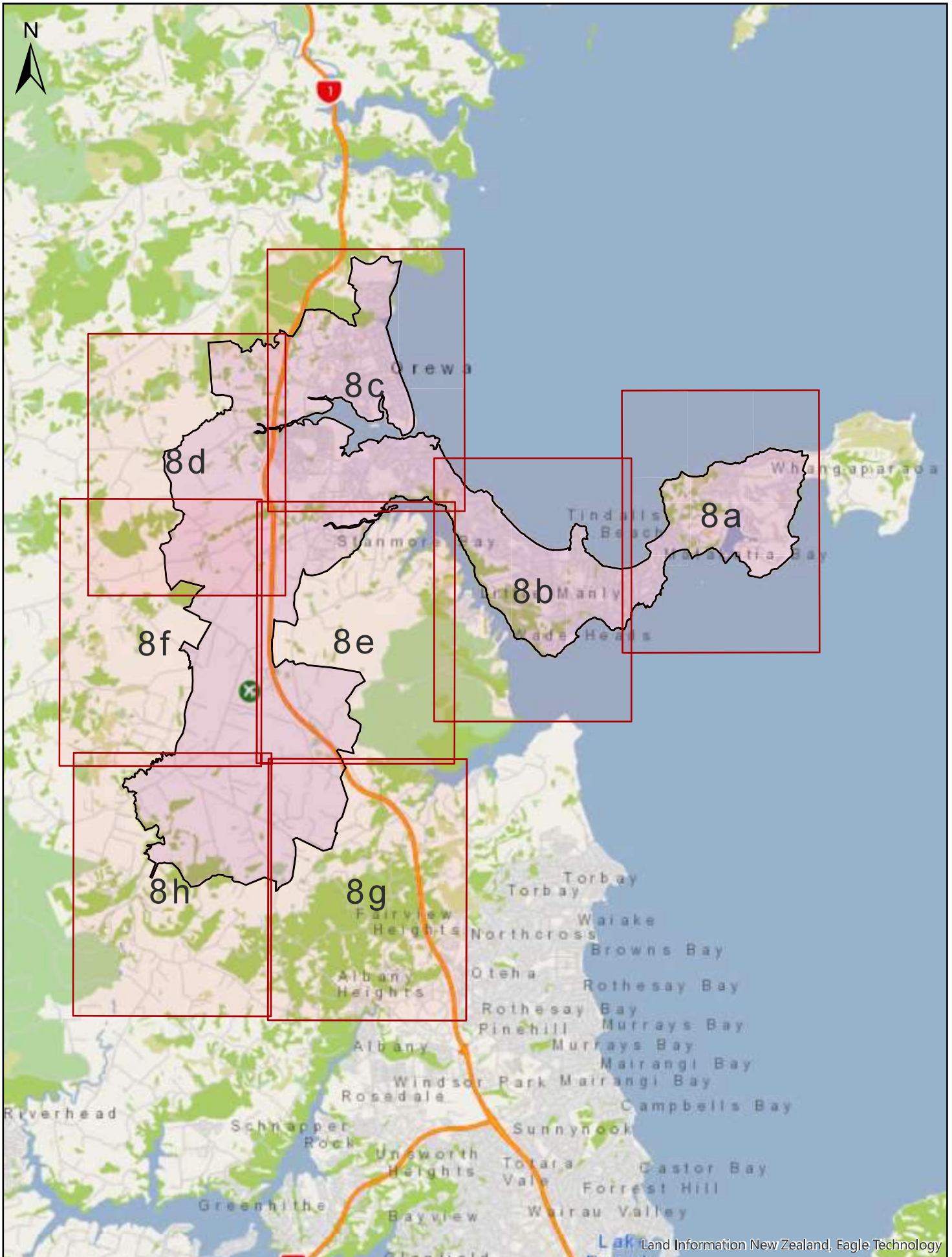


Date: 10th November 2018

**Auckland Transport**



An Auckland Council Organisation



Land Information New Zealand, Eagle Technology

This map/plan is illustrative only and all information should be independently verified on site before taking any action. Copyright Auckland Transport. Land Parcel Boundary information from LINZ (Crown Copyright Reserved). Whilst due care has been taken, Auckland Transport gives no warranty as to the accuracy and completeness of any information on this map/plan and accepts no liability for any error, omission or use of the information. Height datum: Auckland 1946.

**Legend**  
 □ Urban Traffic Area

**Urban Traffic Area**  
**Hibiscus Coast**  
**(SLB-08)**

**Scale**  
 0 0.75 1.5 3 Km  
 Date: 10th November 2018









Land Information New Zealand, Eagle Technology

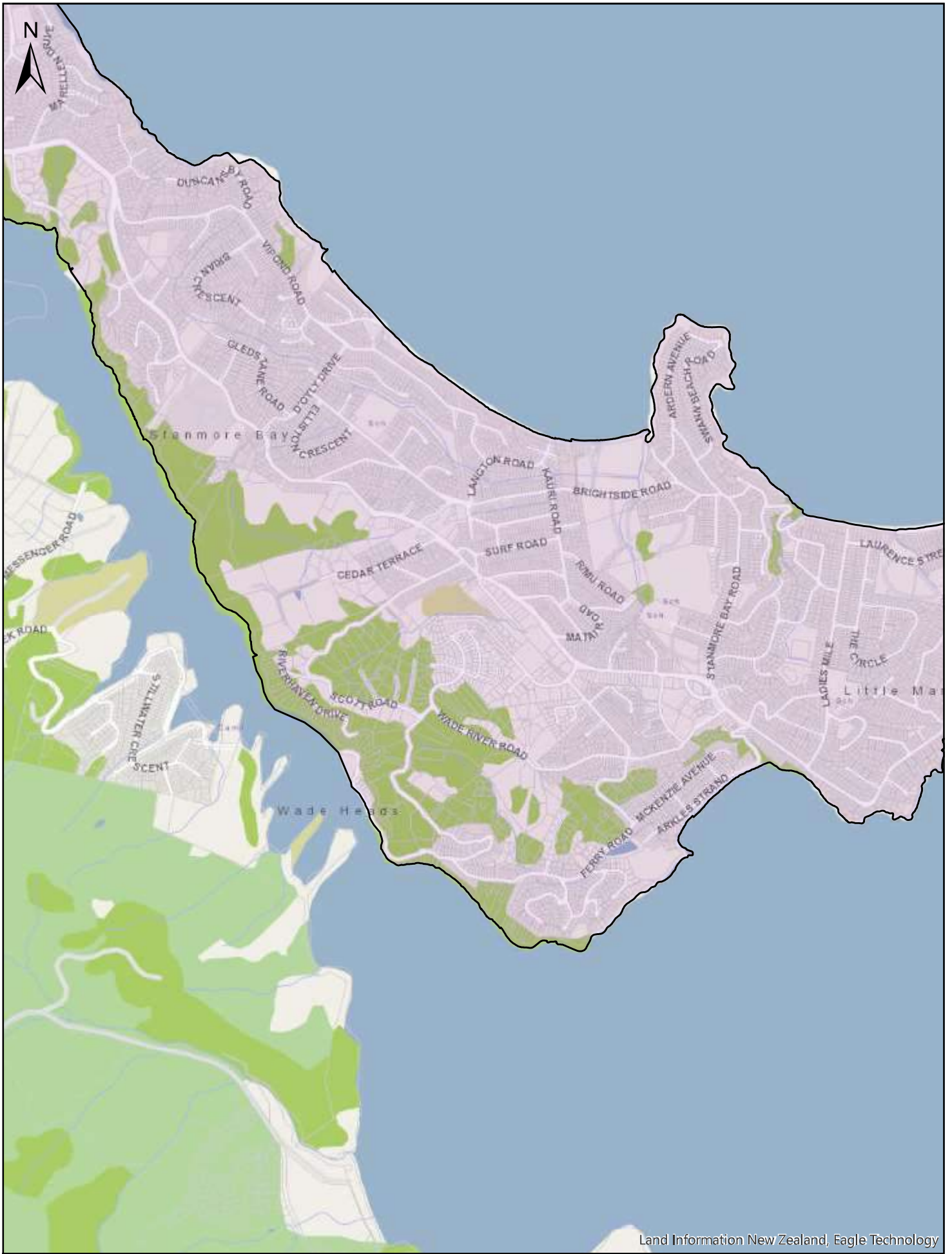
This map/plan is illustrative only and all information should be independently verified on site before taking any action. Copyright Auckland Transport. Land Parcel Boundary information from LINZ (Crown Copyright Reserved). Whilst due care has been taken, Auckland Transport gives no warranty as to the accuracy and completeness of any information on this map/plan and accepts no liability for any error, omission or use of the information. Height datum: Auckland 1946.

Legend  
 Urban Traffic Area

**Urban Traffic Area**  
**Hibiscus Coast**  
**(SLB-08a)**


Scale  
0 0.15 0.3 0.6 Km  
  
Date: 10th November 2018



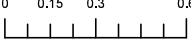


Land Information New Zealand, Eagle Technology

This map/plan is illustrative only and all information should be independently verified on site before taking any action. Copyright Auckland Transport, Land Parcel Boundary information from LINZ (Crown Copyright Reserved). Whilst due care has been taken, Auckland Transport gives no warranty as to the accuracy and completeness of any information on this map/plan and accepts no liability for any error, omission or use of the information. Height datum: Auckland 1946.

Legend  
 Urban Traffic Area

**Urban Traffic Area**  
**Hibiscus Coast**  
**(SLB-08b)**

Scale  
 0 0.15 0.3 0.6 Km  
  
 Date: 10th November 2018


**Auckland Transport**  
 An Auckland Council Organisation  







Land Information New Zealand, Eagle Technology

This map/plan is illustrative only and all information should be independently verified on site before taking any action. Copyright Auckland Transport. Land Parcel Boundary information from LINZ (Crown Copyright Reserved). Whilst due care has been taken, Auckland Transport gives no warranty as to the accuracy and completeness of any information on this map/plan and accepts no liability for any error, omission or use of the information. Height datum: Auckland 1946.

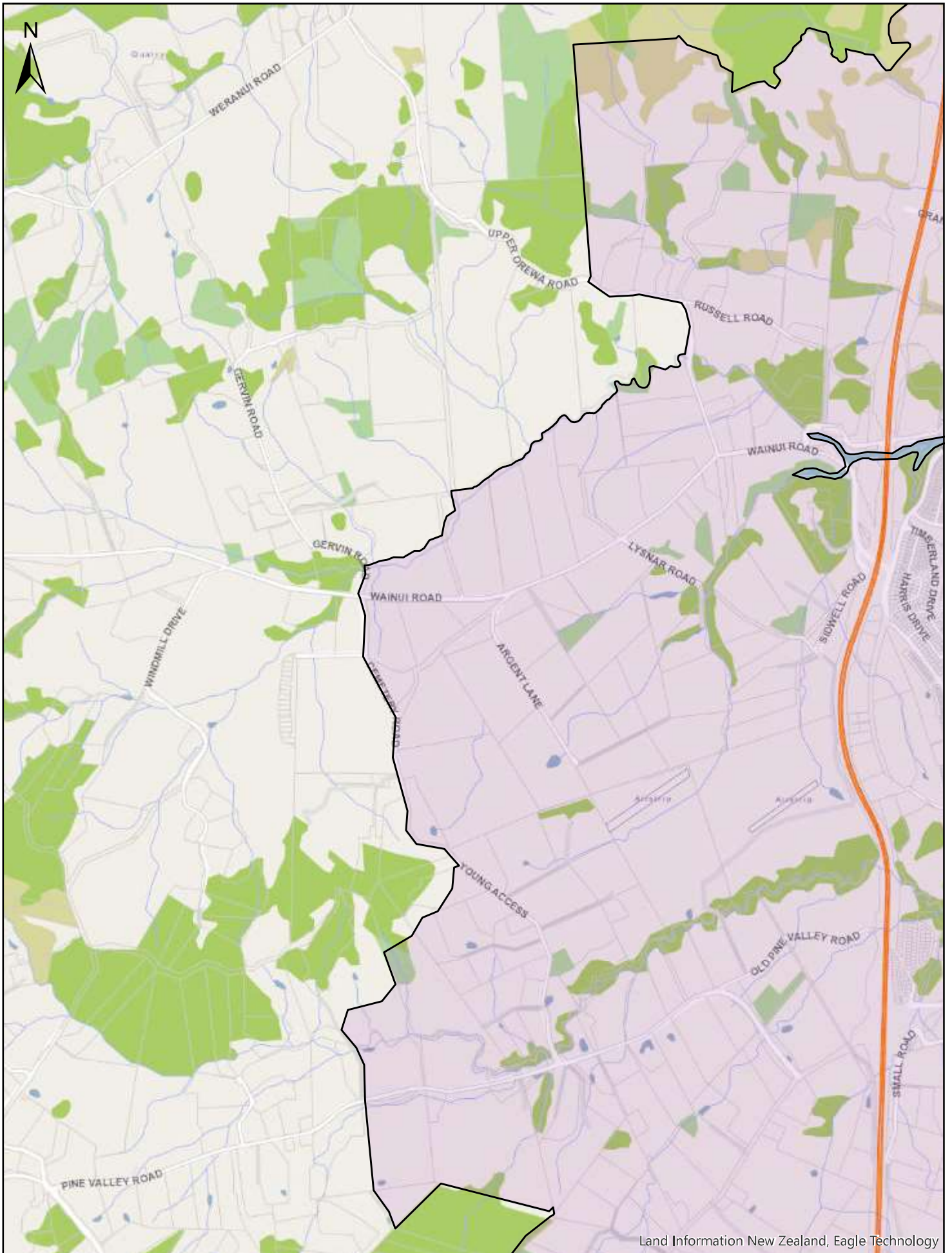
Legend  
 Urban Traffic Area

**Urban Traffic Area**  
**Hibiscus Coast**  
**(SLB-08c)**

Scale  
 0 0.15 0.3 0.6 Km  
  
 Date: 10th November 2018







Land Information New Zealand, Eagle Technology

This map/plan is illustrative only and all information should be independently verified on site before taking any action. Copyright Auckland Transport. Land Parcel Boundary information from LINZ (Crown Copyright Reserved). Whilst due care has been taken, Auckland Transport gives no warranty as to the accuracy and completeness of any information on this map/plan and accepts no liability for any error, omission or use of the information. Height datum: Auckland 1946.

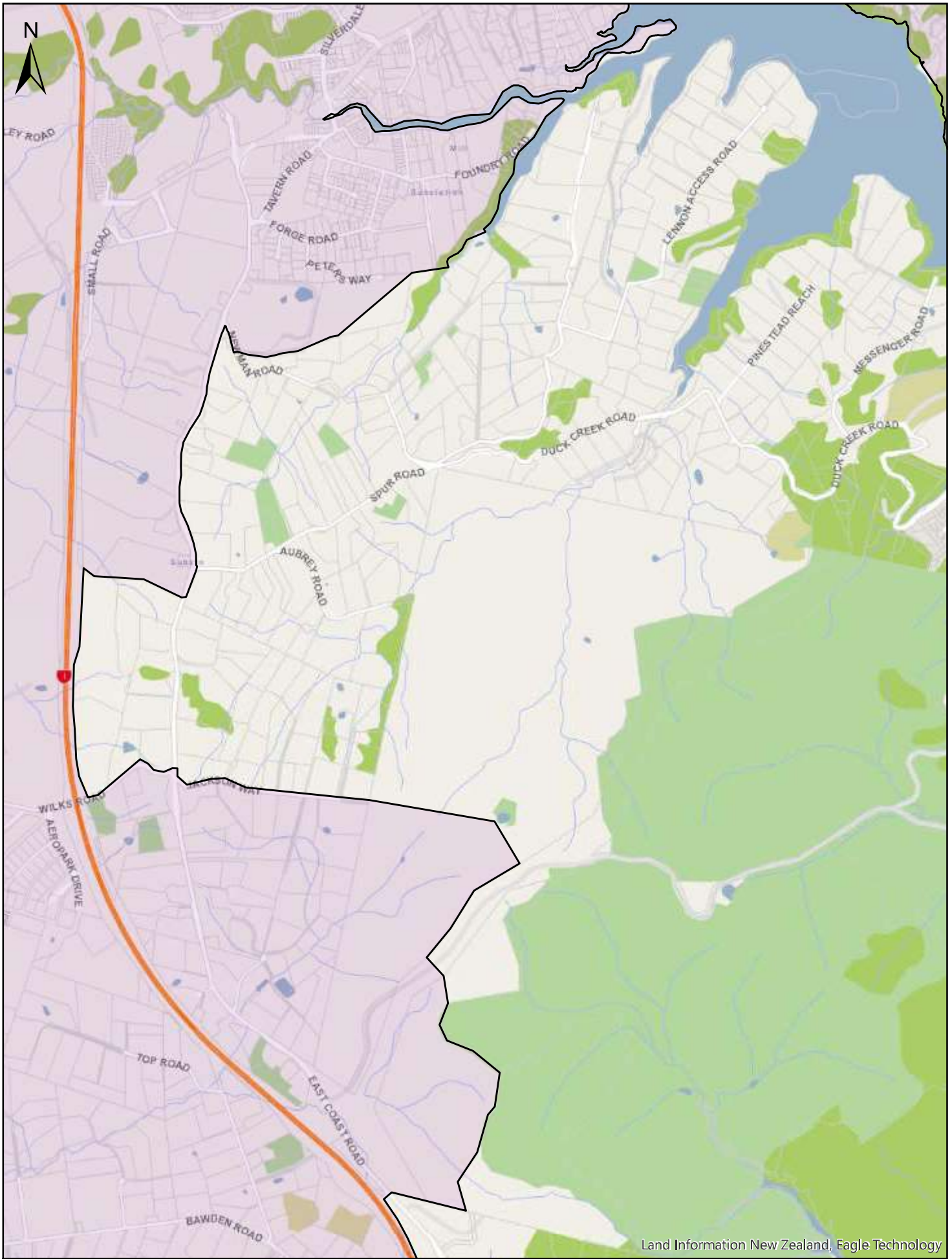
Legend  
 ■ Urban Traffic Area

**Urban Traffic Area**  
**Hibiscus Coast**  
**(SLB-08d)**

Scale  
 0 0.15 0.3 0.6 Km  
 Date: 10th November 2018








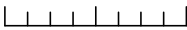
Land Information New Zealand, Eagle Technology

This map/plan is illustrative only and all information should be independently verified on site before taking any action. Copyright Auckland Transport. Land Parcel Boundary information from LINZ (Crown Copyright Reserved). Whilst due care has been taken, Auckland Transport gives no warranty as to the accuracy and completeness of any information on this map/plan and accepts no liability for any error, omission or use of the information. Height datum: Auckland 1946.

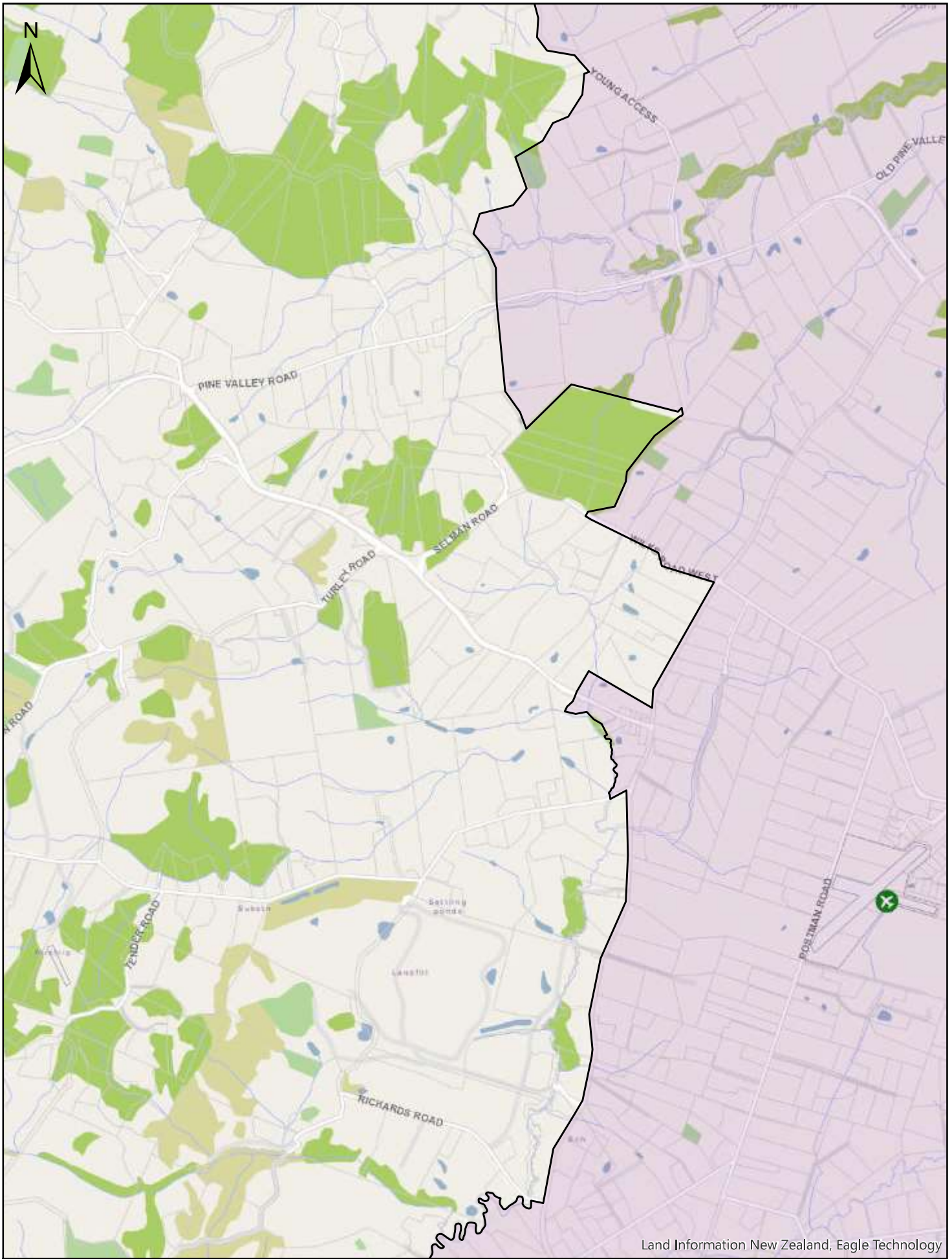
Legend	
	Urban Traffic Area

### Urban Traffic Area

#### Hibiscus Coast (SLB-08e)

Scale
0 0.15 0.3 0.6 Km

Date: 10th November 2018





Land Information New Zealand, Eagle Technology

This map/plan is illustrative only and all information should be independently verified on site before taking any action. Copyright Auckland Transport, Land Parcel Boundary information from LINZ (Crown Copyright Reserved). Whilst due care has been taken, Auckland Transport gives no warranty as to the accuracy and completeness of any information on this map/plan and accepts no liability for any error, omission or use of the information. Height datum: Auckland 1946.

Legend

Urban Traffic Area

**Urban Traffic Area**

**Hibiscus Coast**

**(SLB-08f)**

Scale

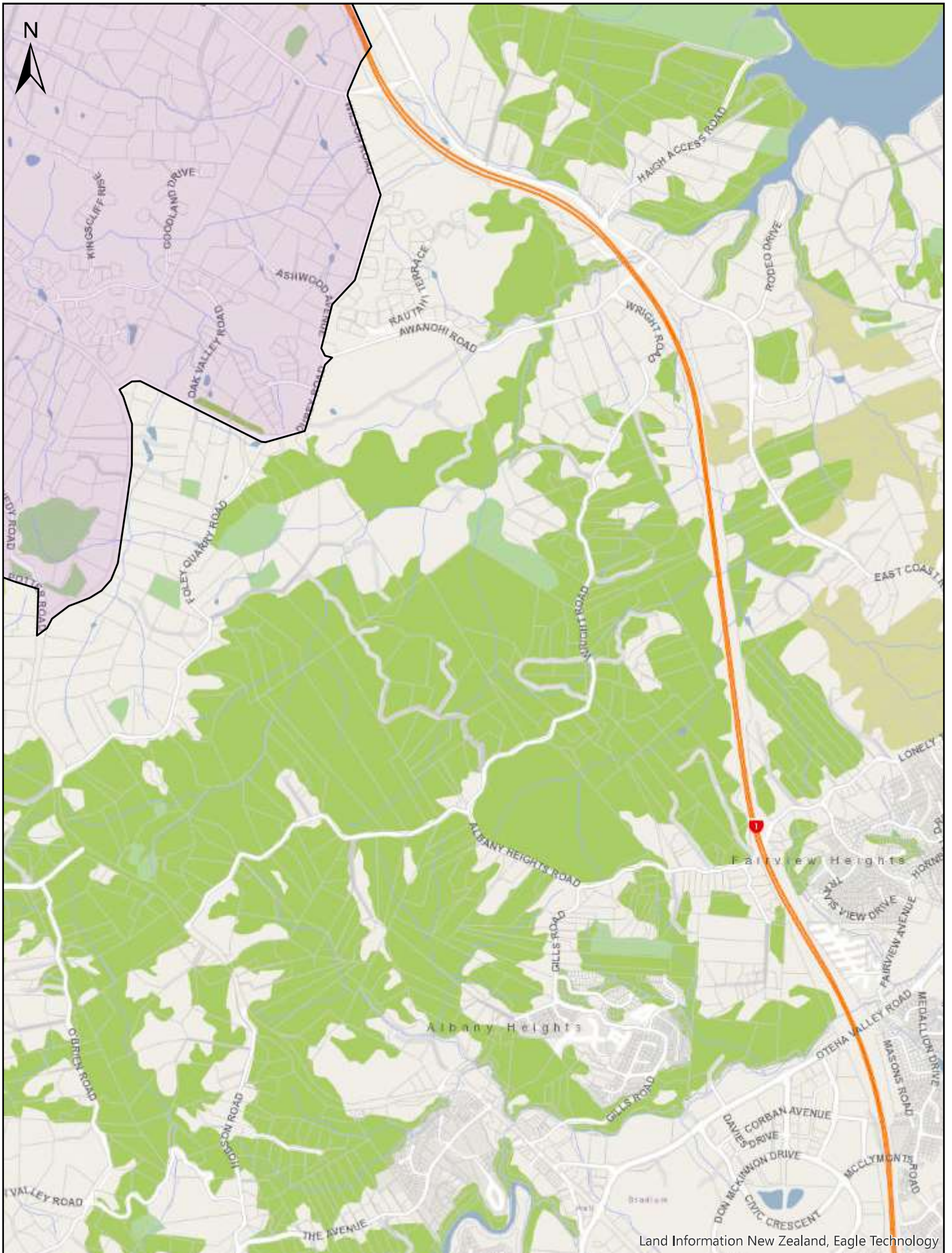
0 0.15 0.3 0.6 Km

Date: 10th November 2018

**Auckland Transport**

An Auckland Council Organisation





Land Information New Zealand, Eagle Technology

This map/plan is illustrative only and all information should be independently verified on site before taking any action. Copyright Auckland Transport, Land Parcel Boundary information from LINZ (Crown Copyright Reserved). Whilst due care has been taken, Auckland Transport gives no warranty as to the accuracy and completeness of any information on this map/plan and accepts no liability for any error, omission or use of the information. Height datum: Auckland 1946.

**Legend**  
 ■ Urban Traffic Area

**Urban Traffic Area**  
**Hibiscus Coast**  
**(SLB-08g)**

**Scale**  
 0 0.15 0.3 0.6 Km  
 [Scale bar showing 0, 0.15, 0.3, and 0.6 km increments]  
 Date: 10th November 2018








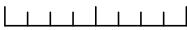
Land Information New Zealand, Eagle Technology

This map/plan is illustrative only and all information should be independently verified on site before taking any action. Copyright Auckland Transport. Land Parcel Boundary information from LINZ (Crown Copyright Reserved). Whilst due care has been taken, Auckland Transport gives no warranty as to the accuracy and completeness of any information on this map/plan and accepts no liability for any error, omission or use of the information. Height datum: Auckland 1946.

Legend	
	Urban Traffic Area

### Urban Traffic Area

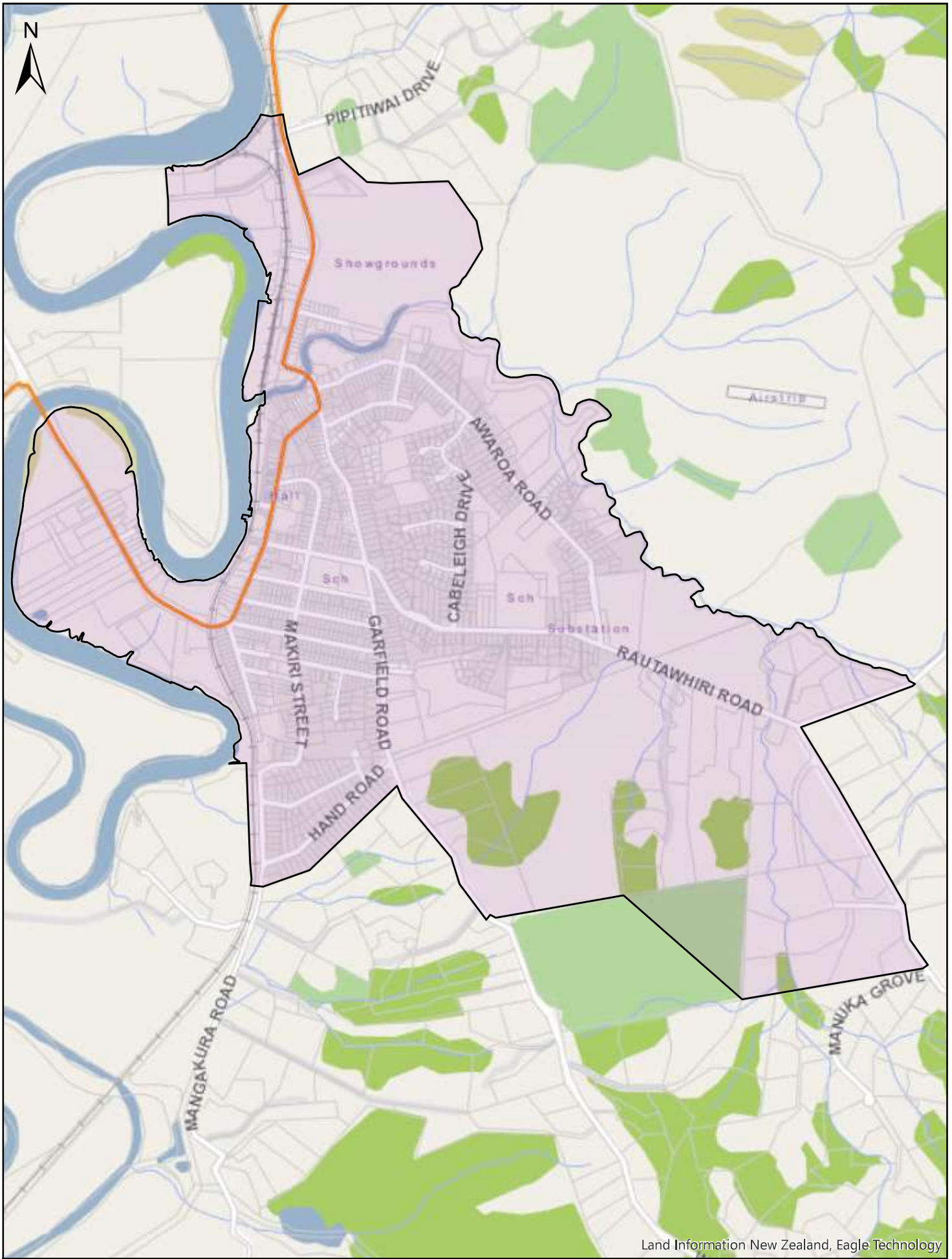
#### Hibiscus Coast (SLB-08h)

Scale	
0 0.15 0.3 0.6 Km	
	
Date: 10th November 2018	



**Auckland Transport**  
An Auckland Council Organisation





Land Information New Zealand, Eagle Technology

This map/plan is illustrative only and all information should be independently verified on site before taking any action. Copyright Auckland Transport. Land Parcel Boundary information from LINZ (Crown Copyright Reserved). Whilst due care has been taken, Auckland Transport gives no warranty as to the accuracy and completeness of any information on this map/plan and accepts no liability for any error, omission or use of the information. Height datum: Auckland 1946.

Legend

Urban Traffic Area

**Urban Traffic Area**

**Helensville (SLB-09)**

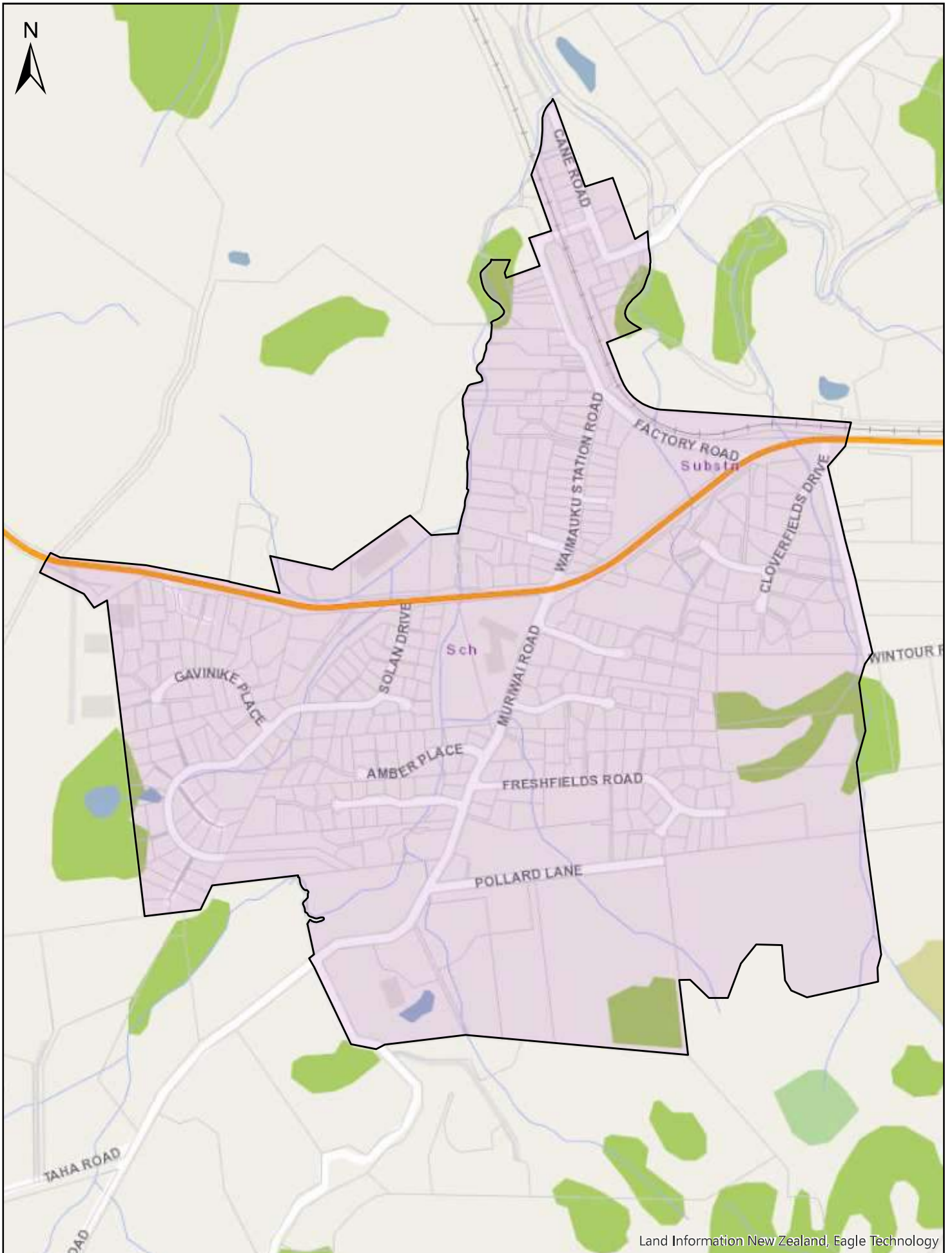
Scale

0 0.1 0.2 0.4 Km

Date: 10th November 2018


**Auckland Transport**

An Auckland Council Organisation



This map/plan is illustrative only and all information should be independently verified on site before taking any action. Copyright Auckland Transport, Land Parcel Boundary information from LINZ (Crown Copyright Reserved). Whilst due care has been taken, Auckland Transport gives no warranty as to the accuracy and completeness of any information on this map/plan and accepts no liability for any error, omission or use of the information. Height datum: Auckland 1946.

Legend


 Urban Traffic Area

**Urban Traffic Area**

**Waimauku (SLB-10)**

Scale

0 0.05 0.1 0.2 Km



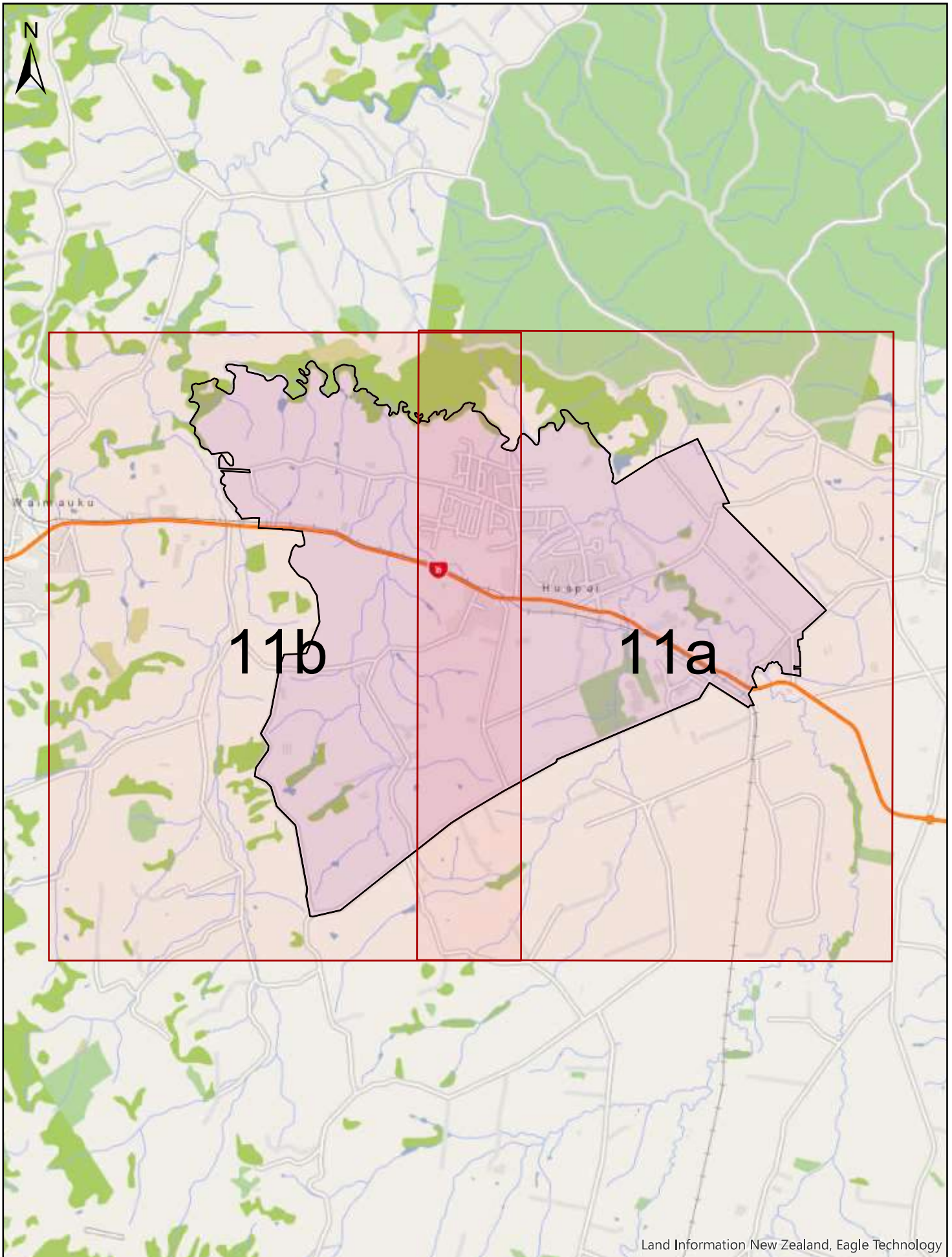
Date: 10th November 2018

**Auckland Transport**




An Auckland Council Organisation



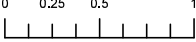


Land Information New Zealand, Eagle Technology

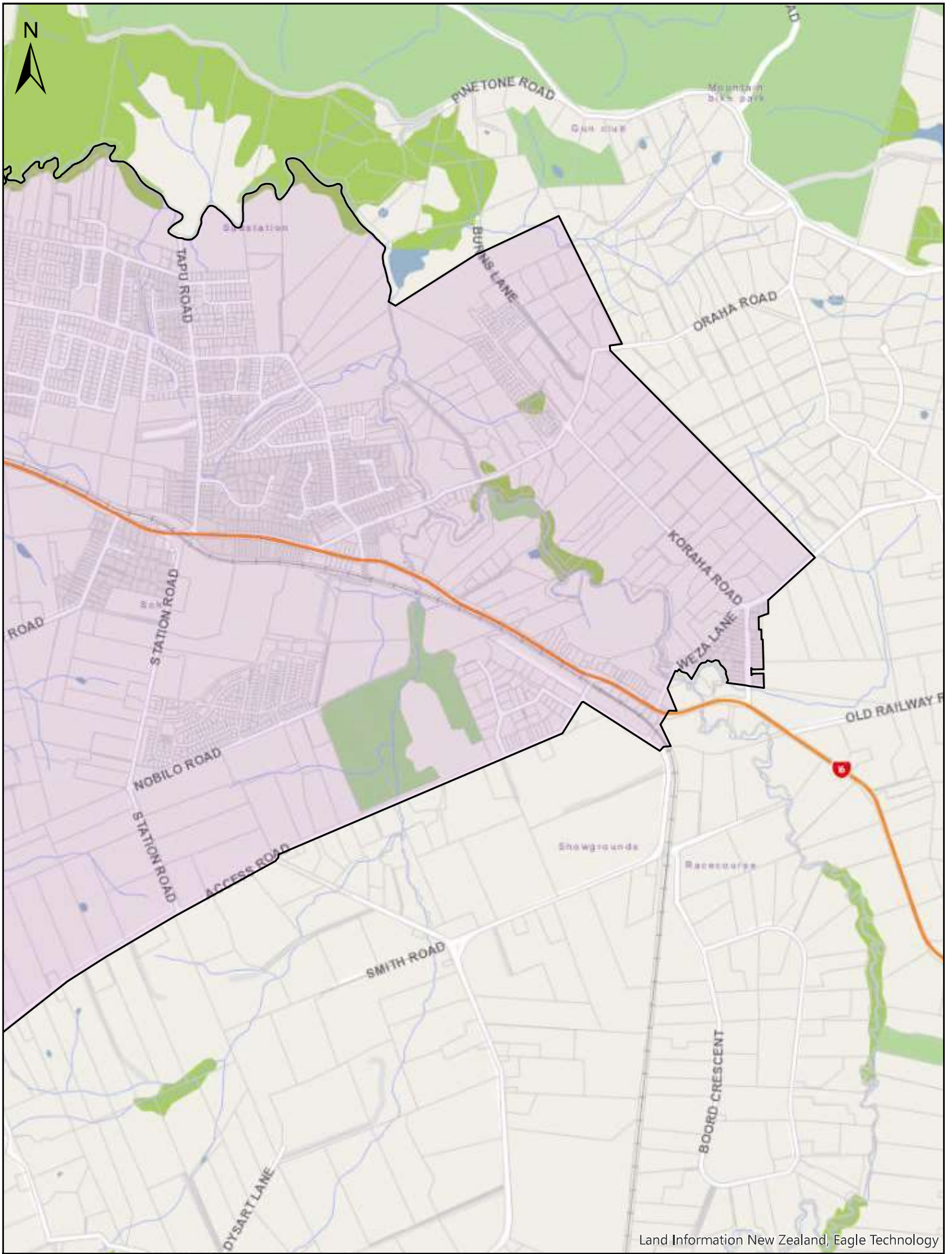
This map/plan is illustrative only and all information should be independently verified on site before taking any action. Copyright Auckland Transport, Land Parcel Boundary information from LINZ (Crown Copyright Reserved). Whilst due care has been taken, Auckland Transport gives no warranty as to the accuracy and completeness of any information on this map/plan and accepts no liability for any error, omission or use of the information.  
Height datum: Auckland 1946.

Legend  
 Urban Traffic Area

**Urban Traffic Area**  
**Kumeu (SLB-11)**

Scale  
 0 0.25 0.5 1 Km  
  
 Date: 10th November 2018

**Auckland Transport**  
 An Auckland Council Organisation  

Land Information New Zealand, Eagle Technology

This map/plan is illustrative only and all information should be independently verified on site before taking any action. Copyright Auckland Transport, Land Parcel Boundary information from LINZ (Crown Copyright Reserved). Whilst due care has been taken, Auckland Transport gives no warranty as to the accuracy and completeness of any information on this map/plan and accepts no liability for any error, omission or use of the information. Height datum: Auckland 1946.

Legend

Urban Traffic Area

**Urban Traffic Area**

**Kumeu (SLB-11a)**

Scale

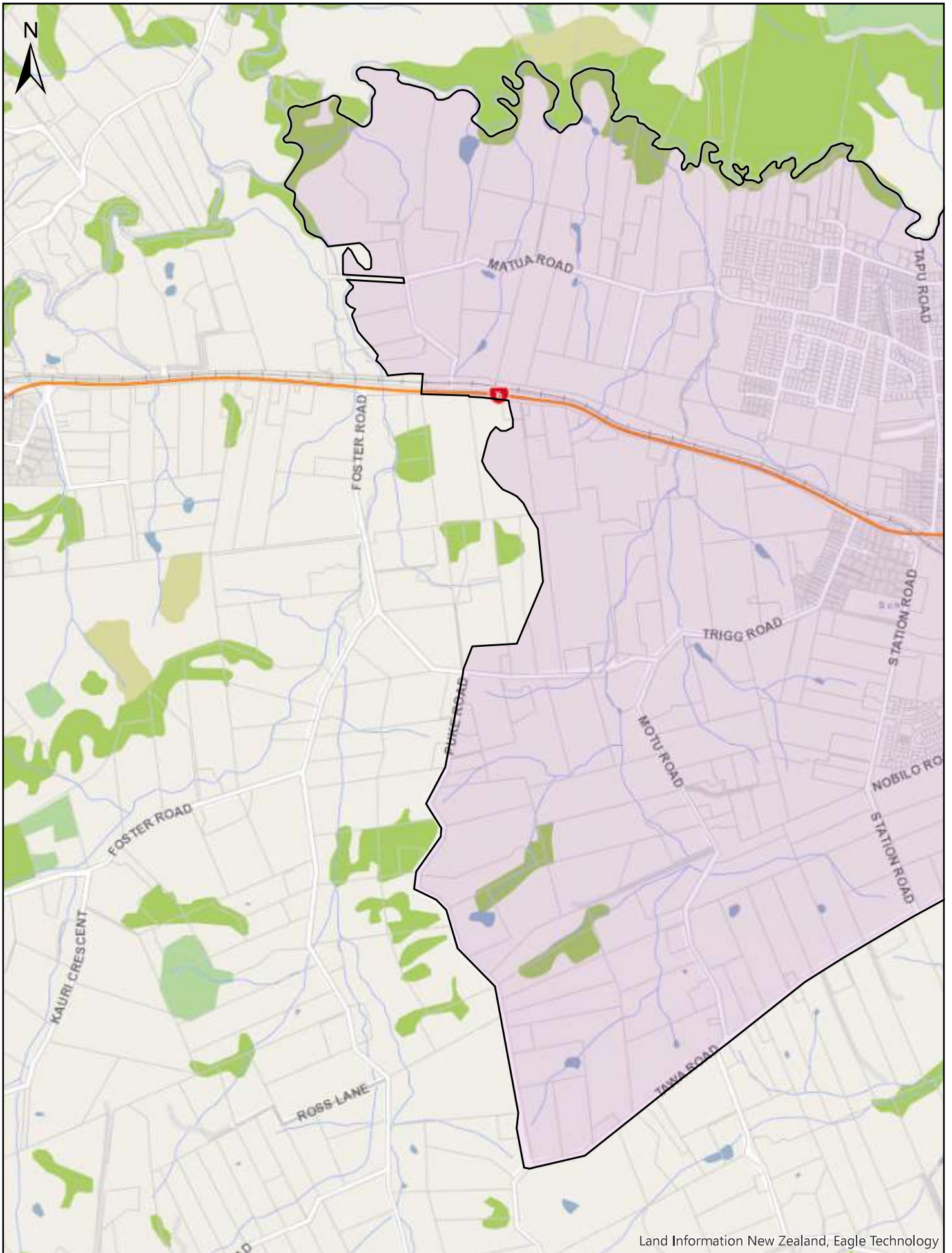
0 0.13 0.25 0.5 Km

Date: 10th November 2018

**Auckland Transport**

An Auckland Council Organisation






Land Information New Zealand, Eagle Technology

This map/plan is illustrative only and all information should be independently verified on site before taking any action. Copyright Auckland Transport. Land Parcel Boundary information from LINZ (Crown Copyright Reserved). Whilst due care has been taken, Auckland Transport gives no warranty as to the accuracy and completeness of any information on this map/plan and accepts no liability for any error, omission or use of the information. Height datum: Auckland 1946.

Legend


 Urban Traffic Area

**Urban Traffic Area**

**Kumeu (SLB-11b)**

Scale

0 0.13 0.25 0.5 Km

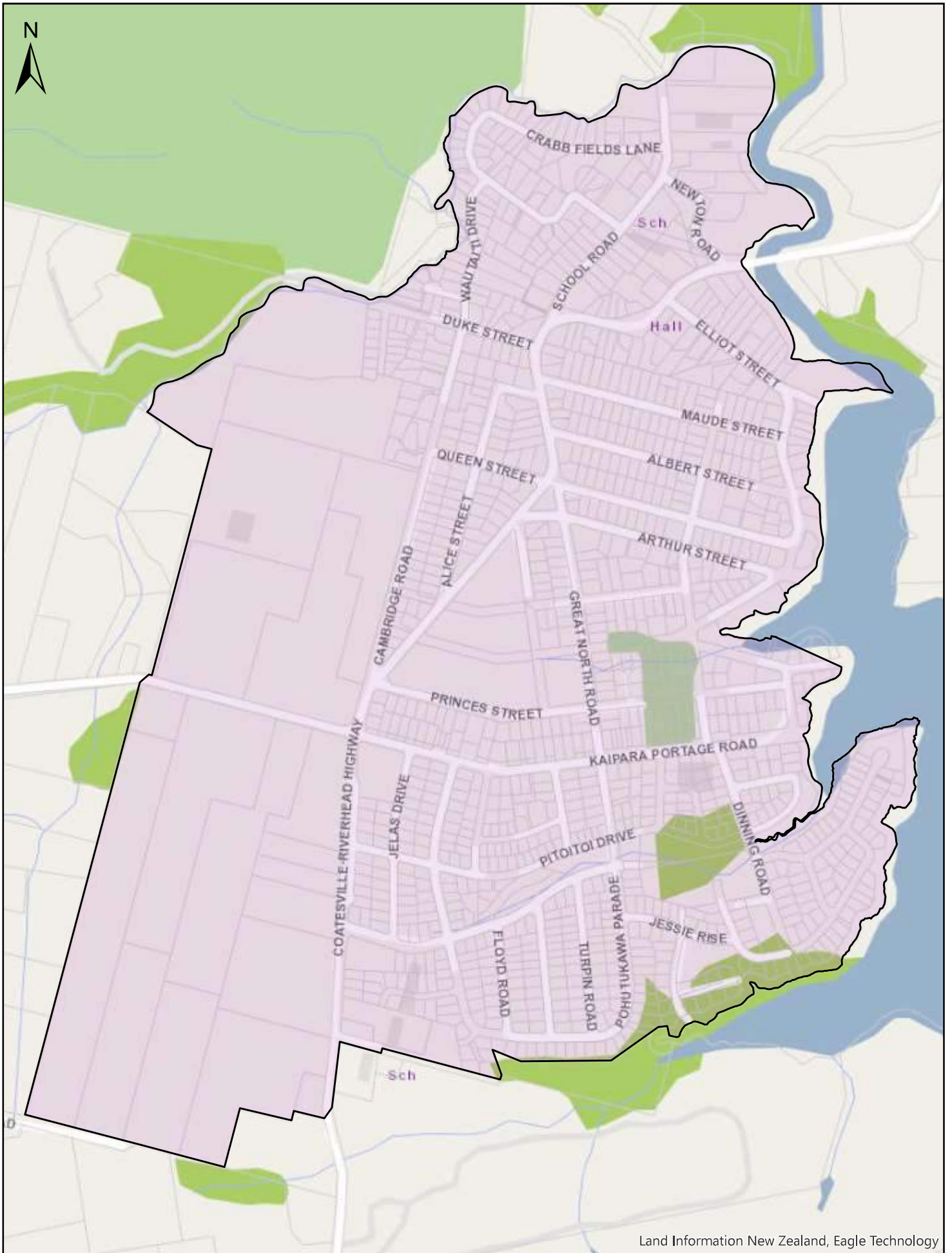


Date: 10th November 2018




**Auckland Transport**

An Auckland Council Organisation




Land Information New Zealand, Eagle Technology

This map/plan is illustrative only and all information should be independently verified on site before taking any action. Copyright Auckland Transport, Land Parcel Boundary information from LINZ (Crown Copyright Reserved). Whilst due care has been taken, Auckland Transport gives no warranty as to the accuracy and completeness of any information on this map/plan and accepts no liability for any error, omission or use of the information. Height datum: Auckland 1946.

Legend
 Urban Traffic Area

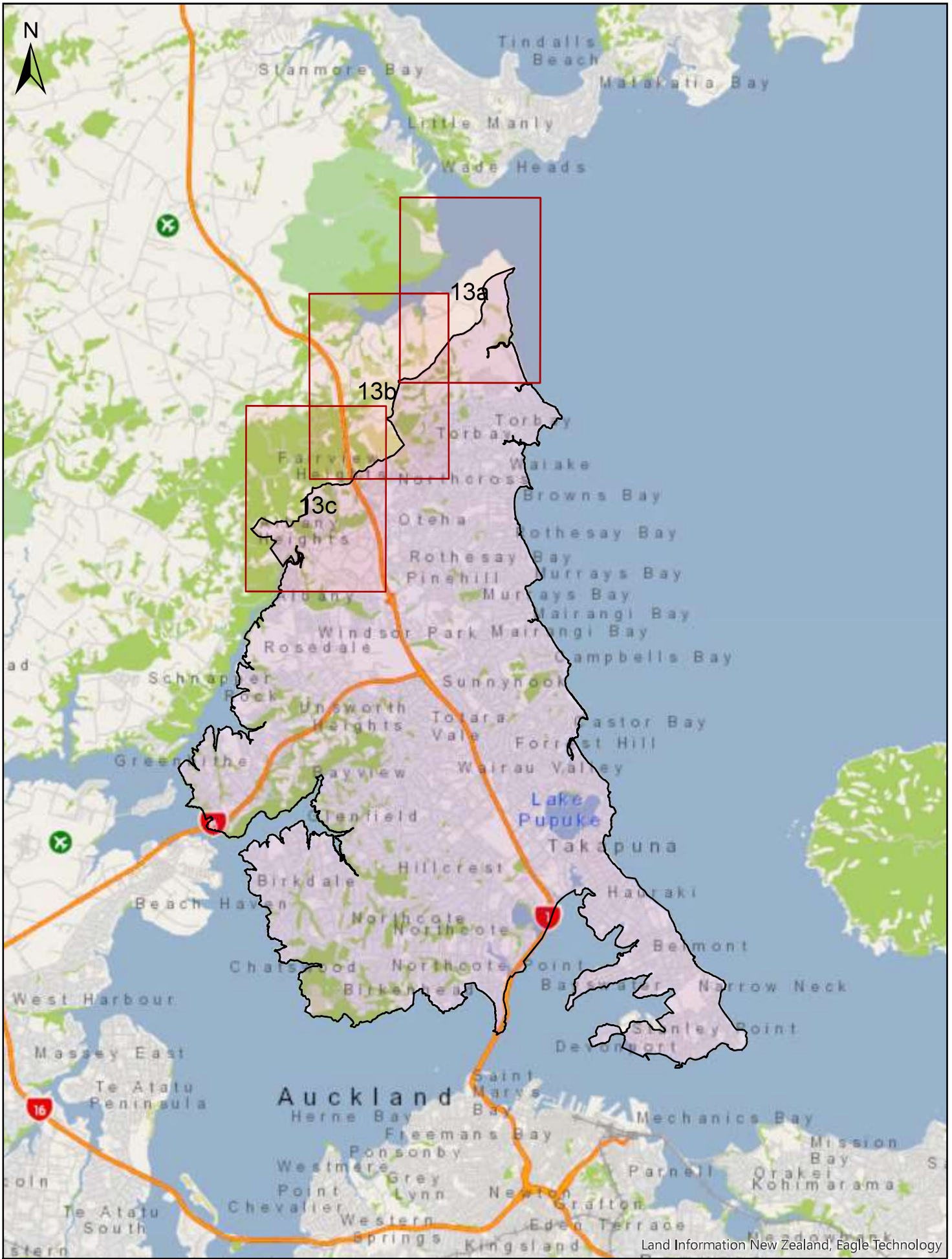
**Urban Traffic Area**  
**Riverhead (SLB-12)**

Scale
0 0.05 0.1 0.2 Km

Date: 10th November 2018

**Auckland Transport**  
An Auckland Council Organisation







Land Information New Zealand, Eagle Technology

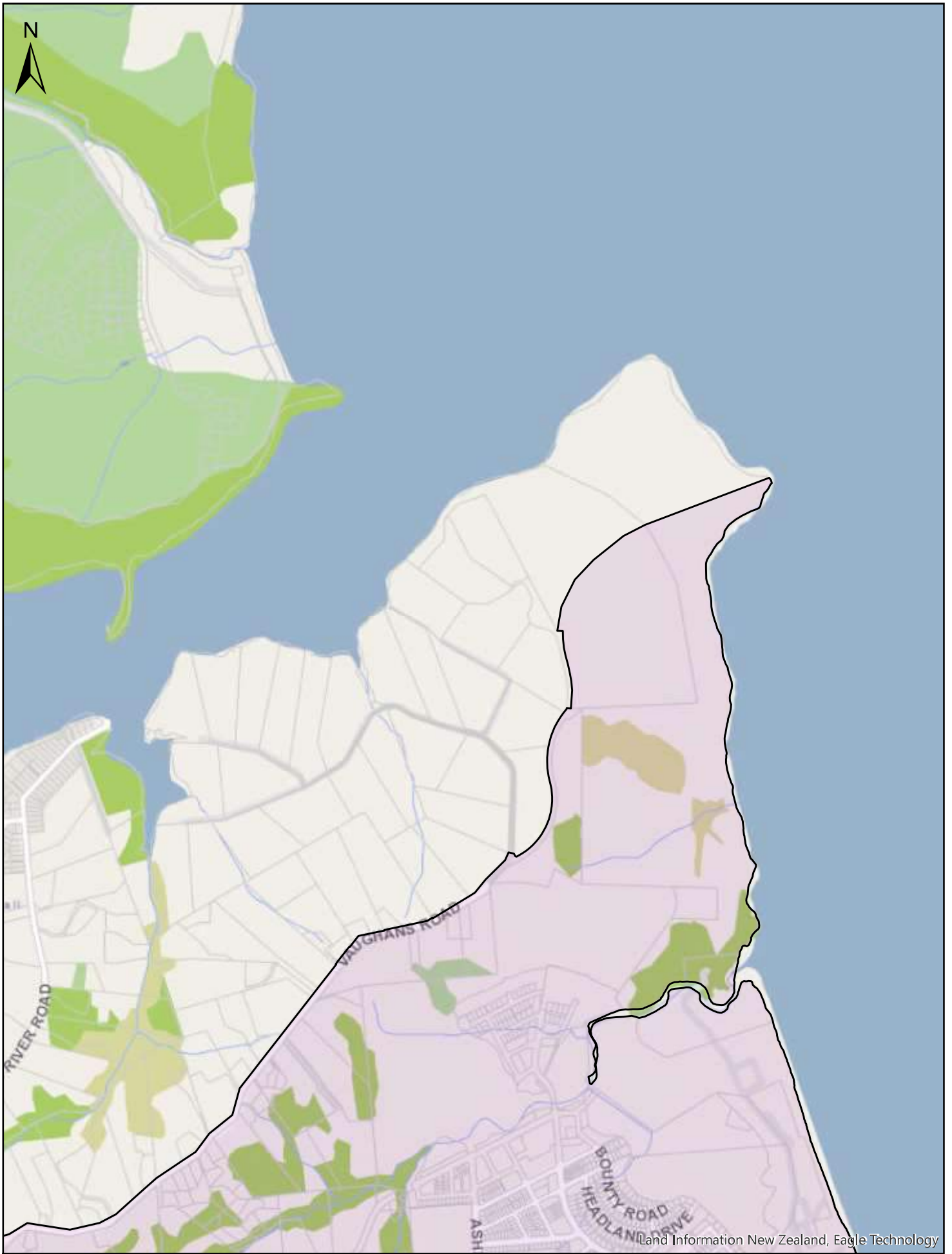
This map/plan is illustrative only and all information should be independently verified on site before taking any action. Copyright Auckland Transport, Land Parcel Boundary information from LINZ (Crown Copyright Reserved). Whilst due care has been taken, Auckland Transport gives no warranty as to the accuracy and completeness of any information on this map/plan and accepts no liability for any error, omission or use of the information. Height datum: Auckland 1946.

Legend  
 Urban Traffic Area

**Urban Traffic Area**  
**North Shore (SLB-13)**

Scale  
 0 0.75 1.5 3 Km  
  
 Date: 10th November 2018






Land Information New Zealand, Eagle Technology

This map/plan is illustrative only and all information should be independently verified on site before taking any action. Copyright Auckland Transport. Land Parcel Boundary information from LINZ (Crown Copyright Reserved). Whilst due care has been taken, Auckland Transport gives no warranty as to the accuracy and completeness of any information on this map/plan and accepts no liability for any error, omission or use of the information. Height datum: Auckland 1946.

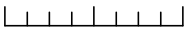
Legend

 Urban Traffic Area

**Urban Traffic Area**  
**North Shore (SLB-13a)**

Scale

0 0.1 0.2 0.4 Km



Date: 10th November 2018

**Auckland Transport**



An Auckland Council Organisation





Land Information New Zealand, Eagle Technology

This map/plan is illustrative only and all information should be independently verified on site before taking any action. Copyright Auckland Transport. Land Parcel Boundary information from LINZ (Crown Copyright Reserved). Whilst due care has been taken, Auckland Transport gives no warranty as to the accuracy and completeness of any information on this map/plan and accepts no liability for any error, omission or use of the information. Height datum: Auckland 1946.

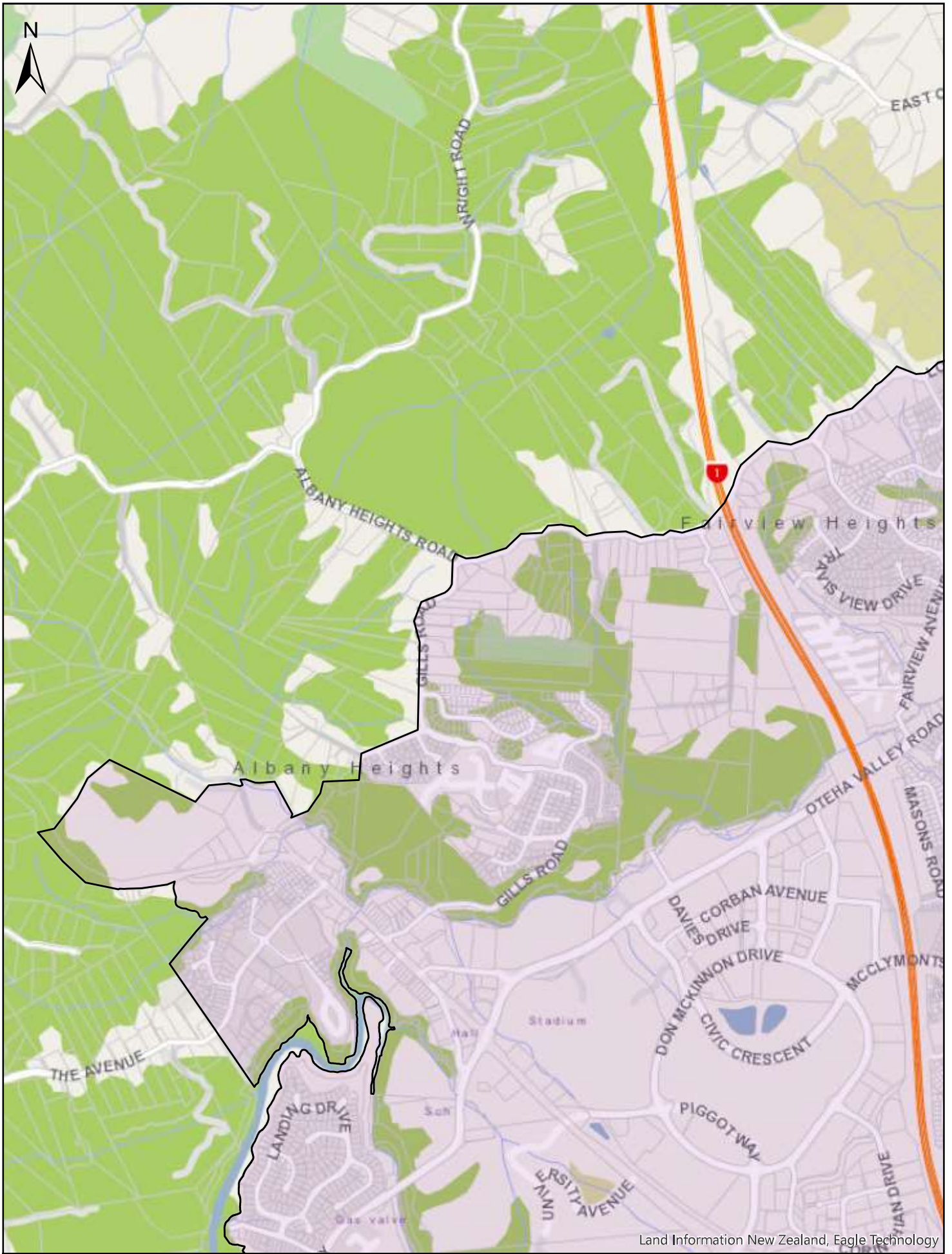
Legend  
 ■ Urban Traffic Area

**Urban Traffic Area**  
**North Shore (SLB-13b)**

Scale  
 0 0.1 0.2 0.4 Km  
 Date: 10th November 2018







Land Information New Zealand, Eagle Technology

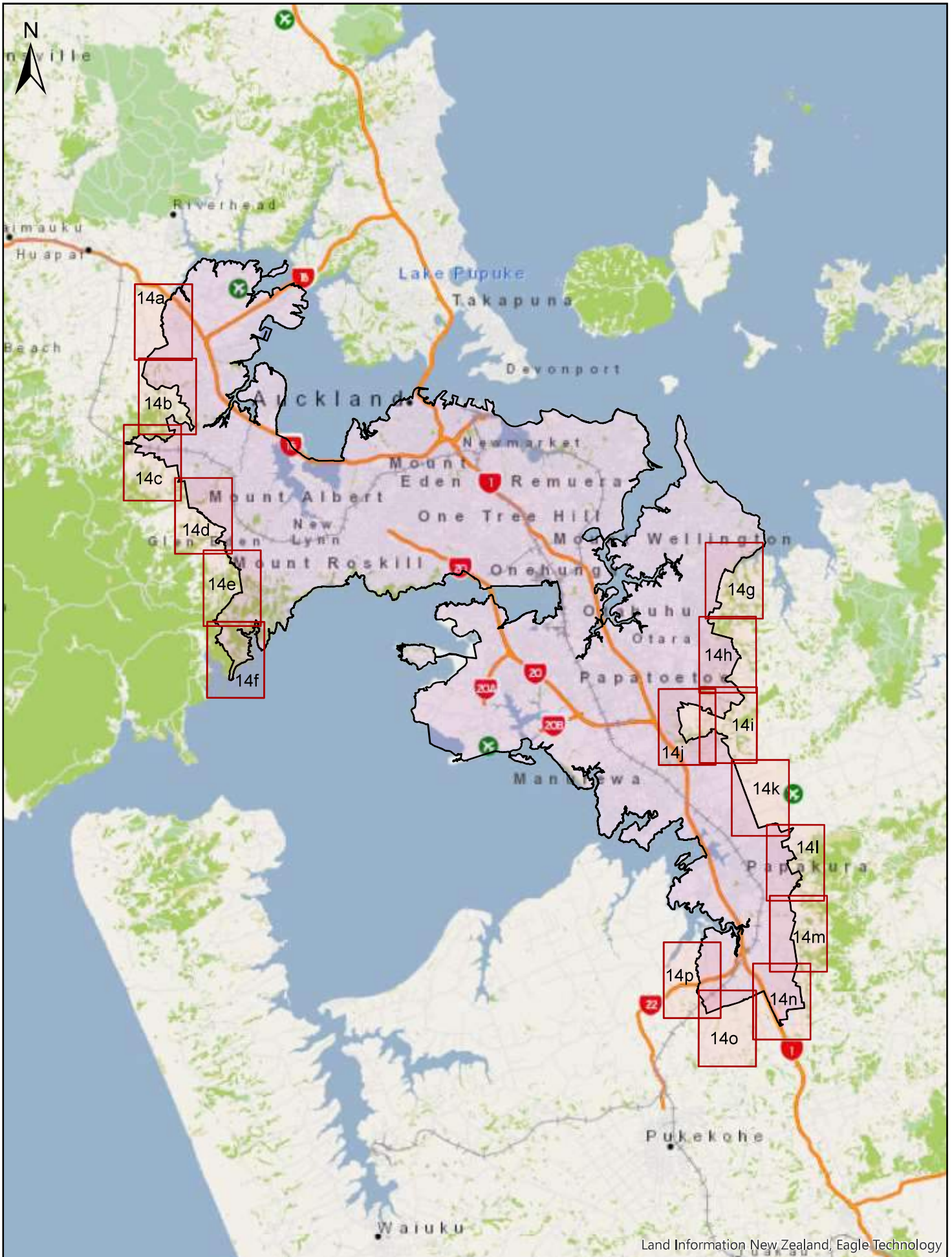
This map/plan is illustrative only and all information should be independently verified on site before taking any action. Copyright Auckland Transport, Land Parcel Boundary information from LINZ (Crown Copyright Reserved). Whilst due care has been taken, Auckland Transport gives no warranty as to the accuracy and completeness of any information on this map/plan and accepts no liability for any error, omission or use of the information. Height datum: Auckland 1946.

Legend	
	Urban Traffic Area

**Urban Traffic Area**  
**North Shore (SLB-13c)**


Scale
0 0.1 0.2 0.4 Km
Date: 10th November 2018



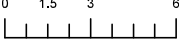


Land Information New Zealand, Eagle Technology

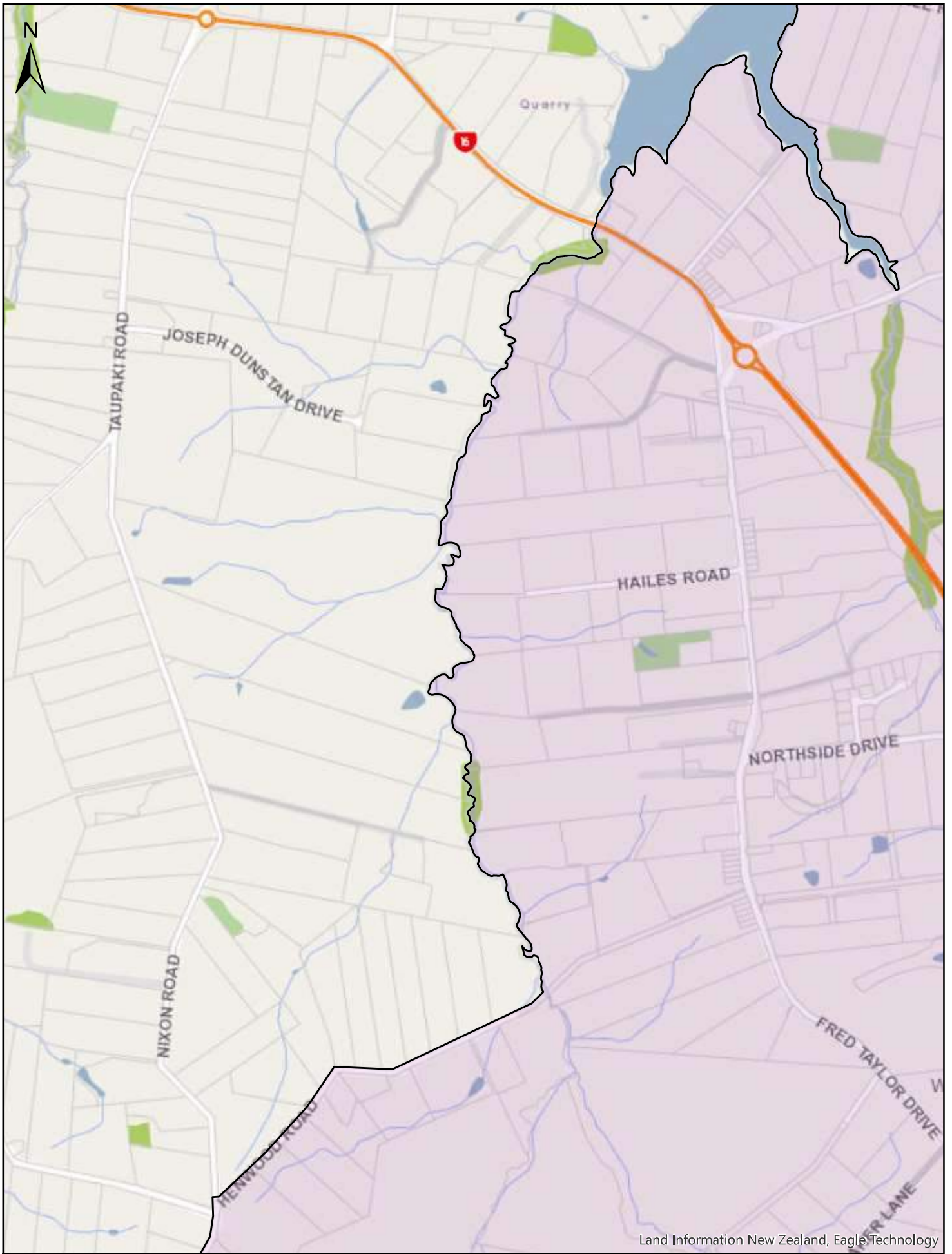
This map/plan is illustrative only and all information should be independently verified on site before taking any action. Copyright Auckland Transport, Land Parcel Boundary information from LINZ (Crown Copyright Reserved). Whilst due care has been taken, Auckland Transport gives no warranty as to the accuracy and completeness of any information on this map/plan and accepts no liability for any error, omission or use of the information. Height datum: Auckland 1946.

**Legend**  
 Urban Traffic Area

**Urban Traffic Area**  
**Auckland Isthmus**  
**(SLB-14)**

**Scale**  
 0 1.5 3 6 Km  
  
 Date: 10th November 2018

**Auckland Transport**  
 An Auckland Council Organisation  

Land Information New Zealand, Eagle Technology

This map/plan is illustrative only and all information should be independently verified on site before taking any action. Copyright Auckland Transport. Land Parcel Boundary information from LINZ (Crown Copyright Reserved). Whilst due care has been taken, Auckland Transport gives no warranty as to the accuracy and completeness of any information on this map/plan and accepts no liability for any error, omission or use of the information. Height datum: Auckland 1946.

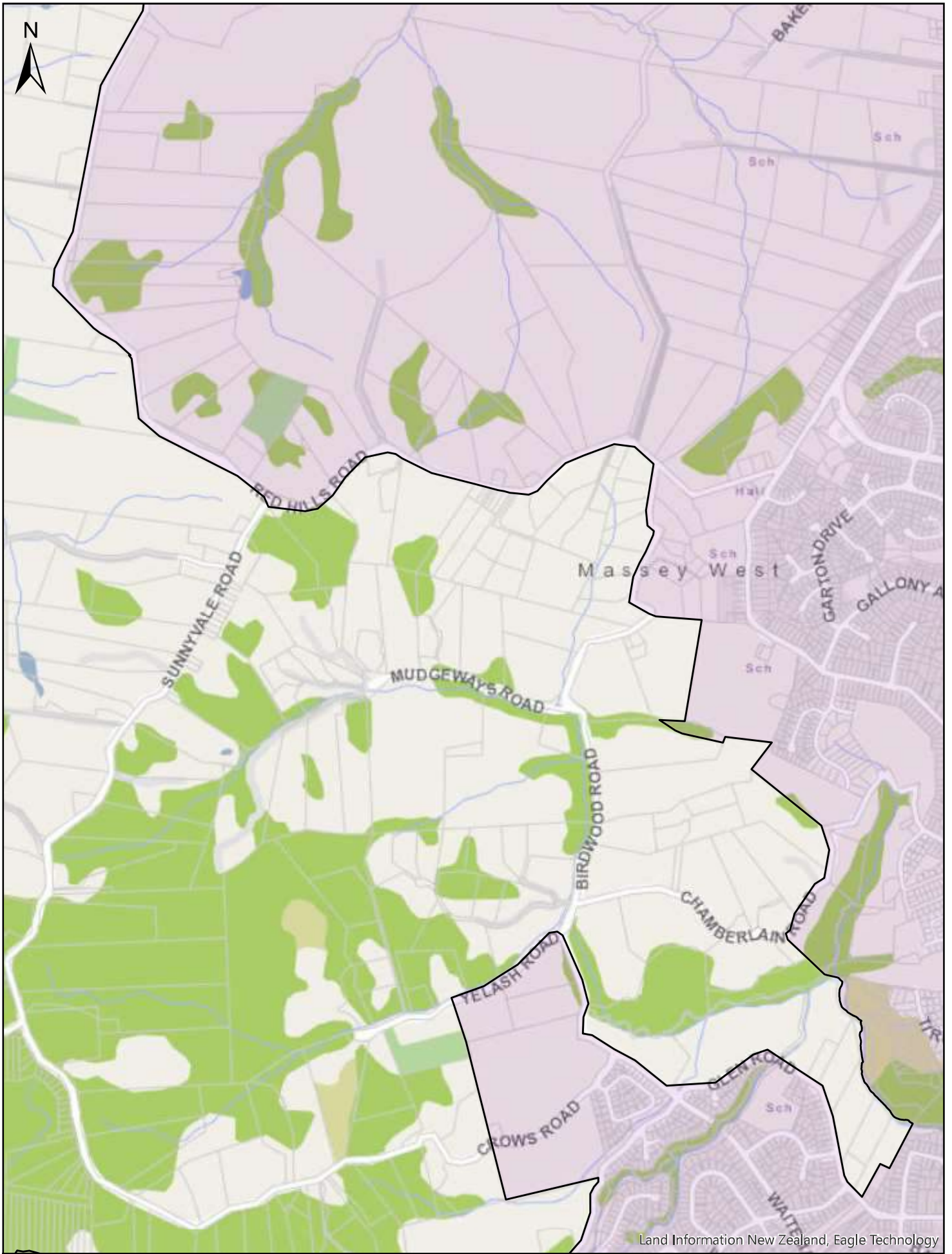
Legend  
 Urban Traffic Area

**Urban Traffic Area**  
**Auckland Isthmus**  
**(SLB-14a)**

Scale  
 0 0.1 0.2 0.4 Km  
  
 Date: 10th November 2018








This map/plan is illustrative only and all information should be independently verified on site before taking any action. Copyright Auckland Transport. Land Parcel Boundary information from LINZ (Crown Copyright Reserved). Whilst due care has been taken, Auckland Transport gives no warranty as to the accuracy and completeness of any information on this map/plan and accepts no liability for any error, omission or use of the information. Height datum: Auckland 1946.

Legend

 Urban Traffic Area

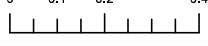
**Urban Traffic Area**

**Auckland Isthmus**

**(SLB-14b)**

Scale

0 0.1 0.2 0.4 Km



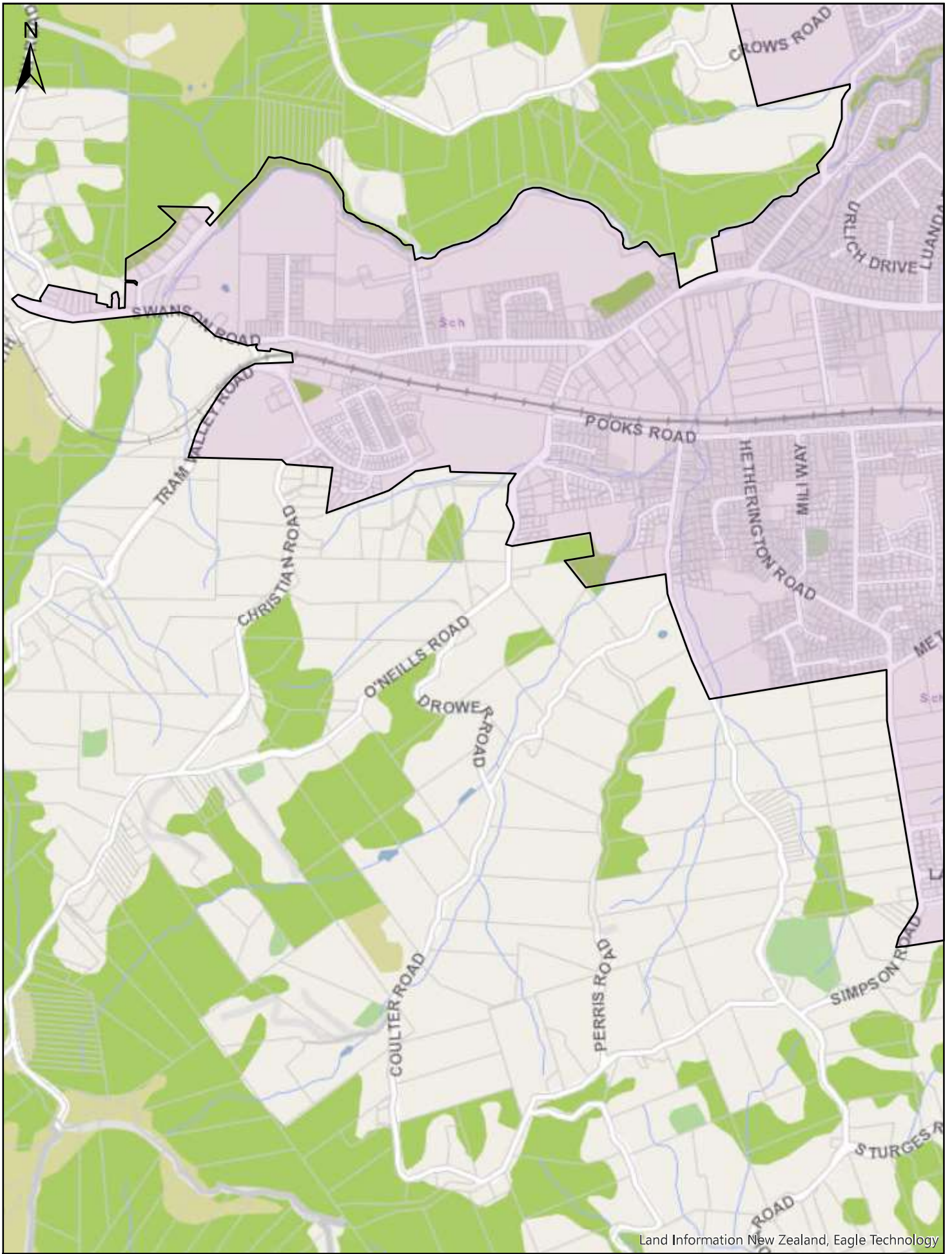
Date: 10th November 2018

**Auckland Transport**




An Auckland Council Organisation



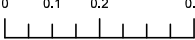


Land Information New Zealand, Eagle Technology

This map/plan is illustrative only and all information should be independently verified on site before taking any action. Copyright Auckland Transport. Land Parcel Boundary information from LINZ (Crown Copyright Reserved). Whilst due care has been taken, Auckland Transport gives no warranty as to the accuracy and completeness of any information on this map/plan and accepts no liability for any error, omission or use of the information. Height datum: Auckland 1946.

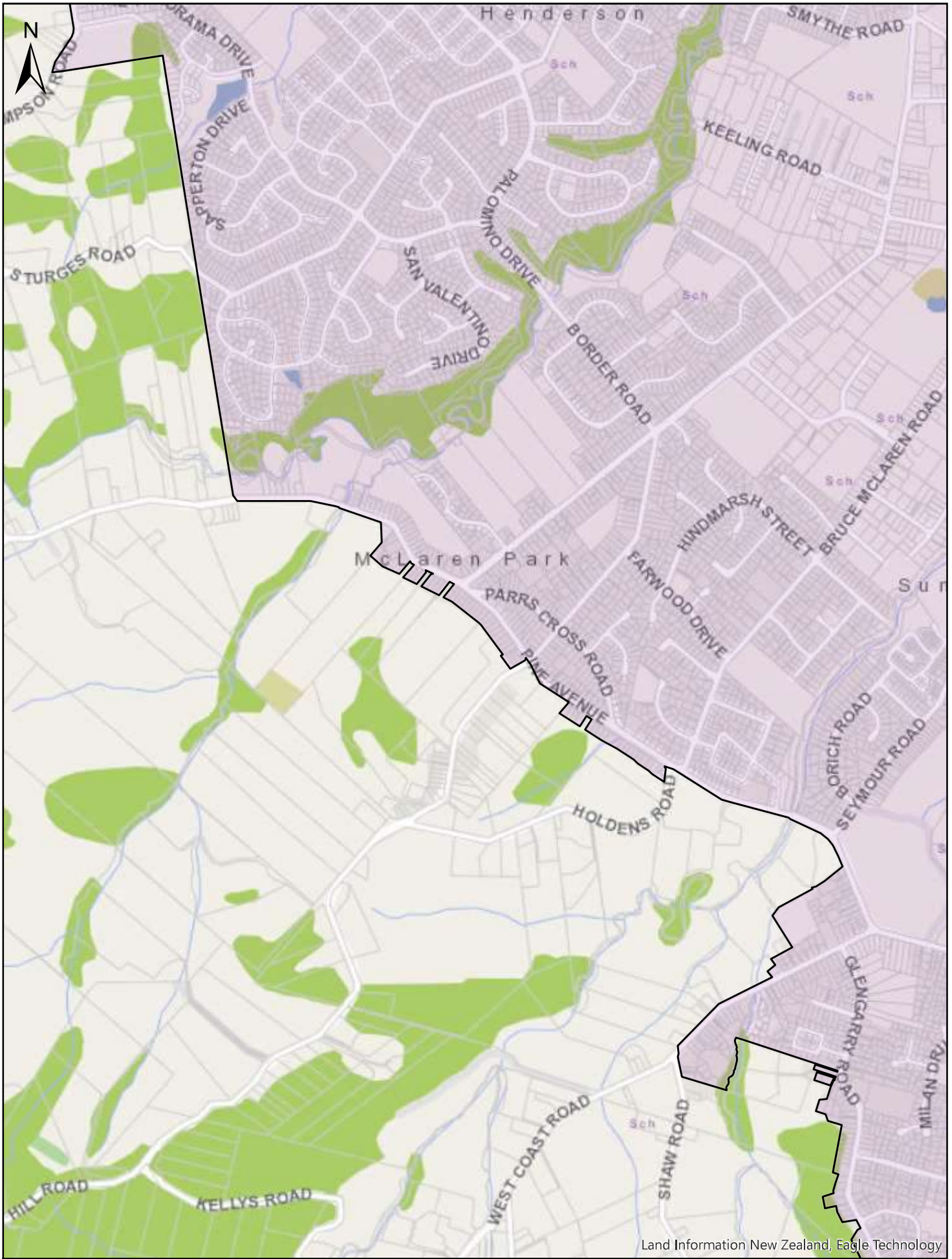
Legend  
 Urban Traffic Area

**Urban Traffic Area**  
**Auckland Isthmus**  
**(SLB-14c)**

Scale  
 0 0.1 0.2 0.4 Km  
  
 Date: 10th November 2018



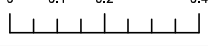




This map/plan is illustrative only and all information should be independently verified on site before taking any action. Copyright Auckland Transport. Land Parcel Boundary information from LINZ (Crown Copyright Reserved). Whilst due care has been taken, Auckland Transport gives no warranty as to the accuracy and completeness of any information on this map/plan and accepts no liability for any error, omission or use of the information. Height datum: Auckland 1946.

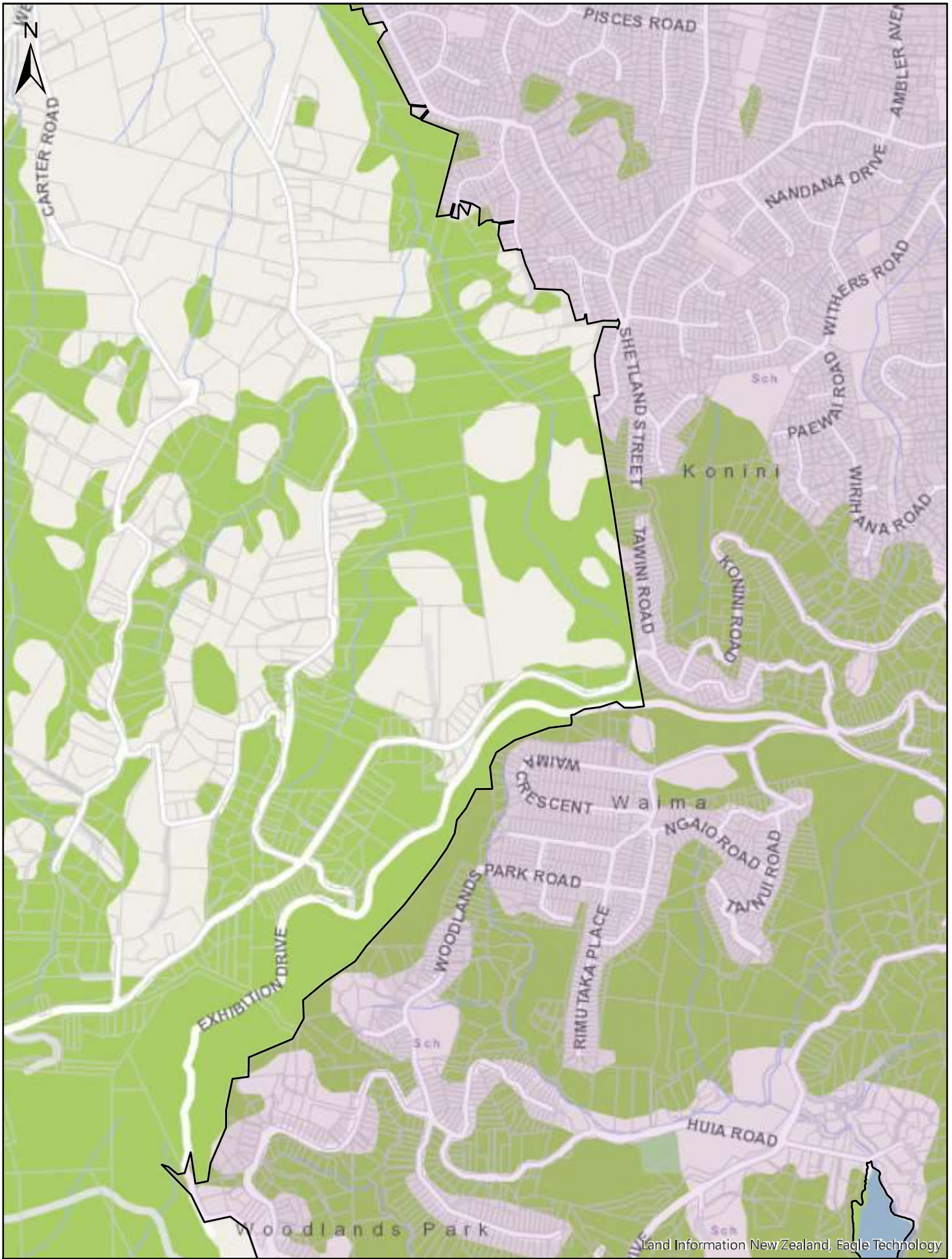
Legend  
 Urban Traffic Area

**Urban Traffic Area**  
**Auckland Isthmus**  
**(SLB-14d)**

Scale  
 0 0.1 0.2 0.4 Km  
  
 Date: 10th November 2018








Land Information New Zealand, Eagle Technology

This map/plan is illustrative only and all information should be independently verified on site before taking any action. Copyright Auckland Transport. Land Parcel Boundary information from LINZ (Crown Copyright Reserved). Whilst due care has been taken, Auckland Transport gives no warranty as to the accuracy and completeness of any information on this map/plan and accepts no liability for any error, omission or use of the information. Height datum: Auckland 1946.

Legend

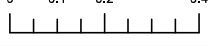
 Urban Traffic Area

**Urban Traffic Area**

**Auckland Isthmus**  
**(SLB-14e)**

Scale

0 0.1 0.2 0.4 Km



Date: 10th November 2018

**Auckland Transport**



An Auckland Council Organisation

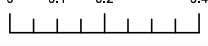


Land Information New Zealand, Eagle Technology

This map/plan is illustrative only and all information should be independently verified on site before taking any action. Copyright Auckland Transport, Land Parcel Boundary information from LINZ (Crown Copyright Reserved). Whilst due care has been taken, Auckland Transport gives no warranty as to the accuracy and completeness of any information on this map/plan and accepts no liability for any error, omission or use of the information.  
Height datum: Auckland 1946.

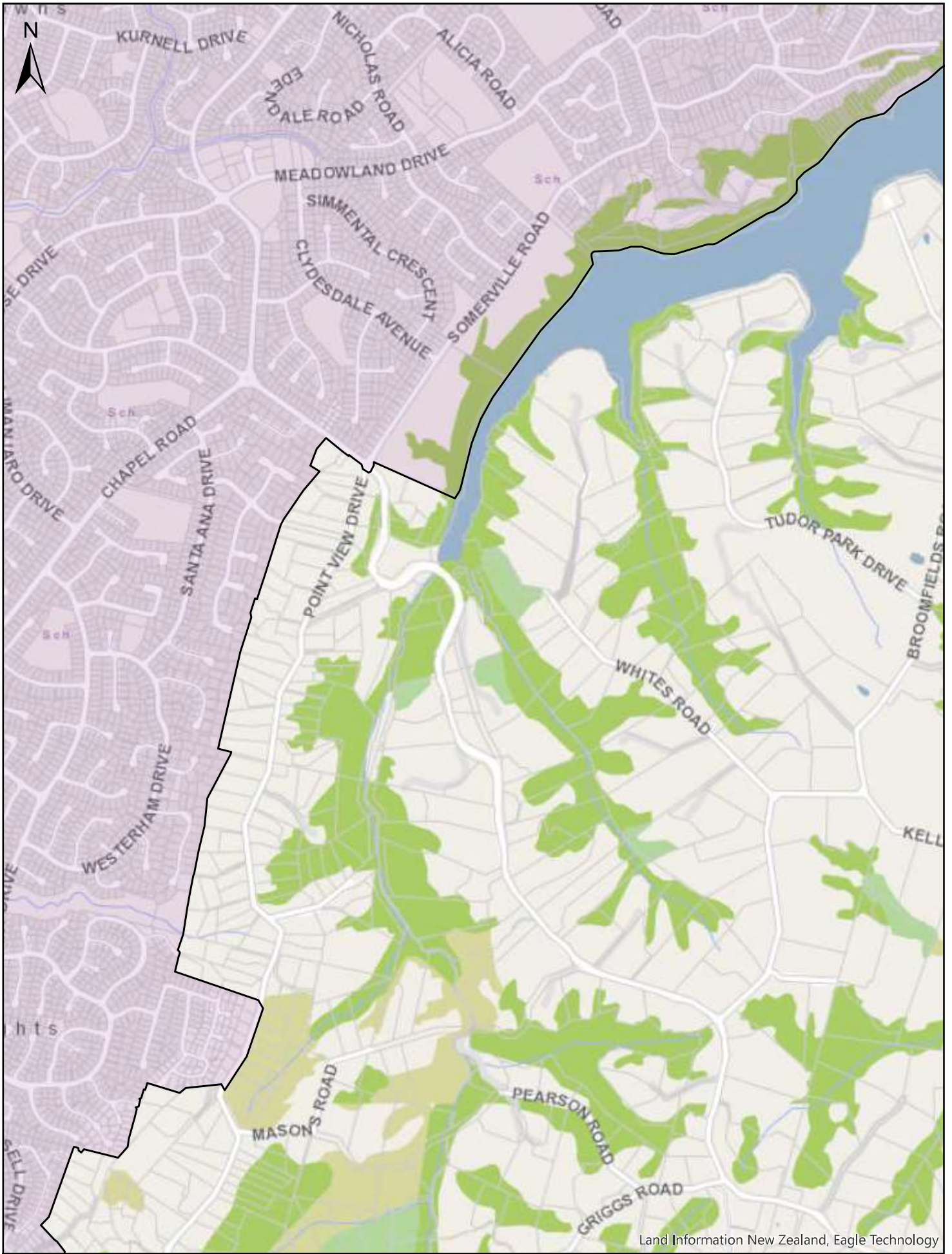
Legend  
 Urban Traffic Area

**Urban Traffic Area**  
**Auckland Isthmus**  
**(SLB-14f)**

Scale  
 0 0.1 0.2 0.4 Km  
  
 Date: 10th November 2018








Land Information New Zealand, Eagle Technology

This map/plan is illustrative only and all information should be independently verified on site before taking any action. Copyright Auckland Transport. Land Parcel Boundary information from LINZ (Crown Copyright Reserved). Whilst due care has been taken, Auckland Transport gives no warranty as to the accuracy and completeness of any information on this map/plan and accepts no liability for any error, omission or use of the information. Height datum: Auckland 1946.

Legend

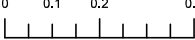
 Urban Traffic Area

**Urban Traffic Area**

**Auckland Isthmus (SLB-14g)**

Scale

0 0.1 0.2 0.4 Km



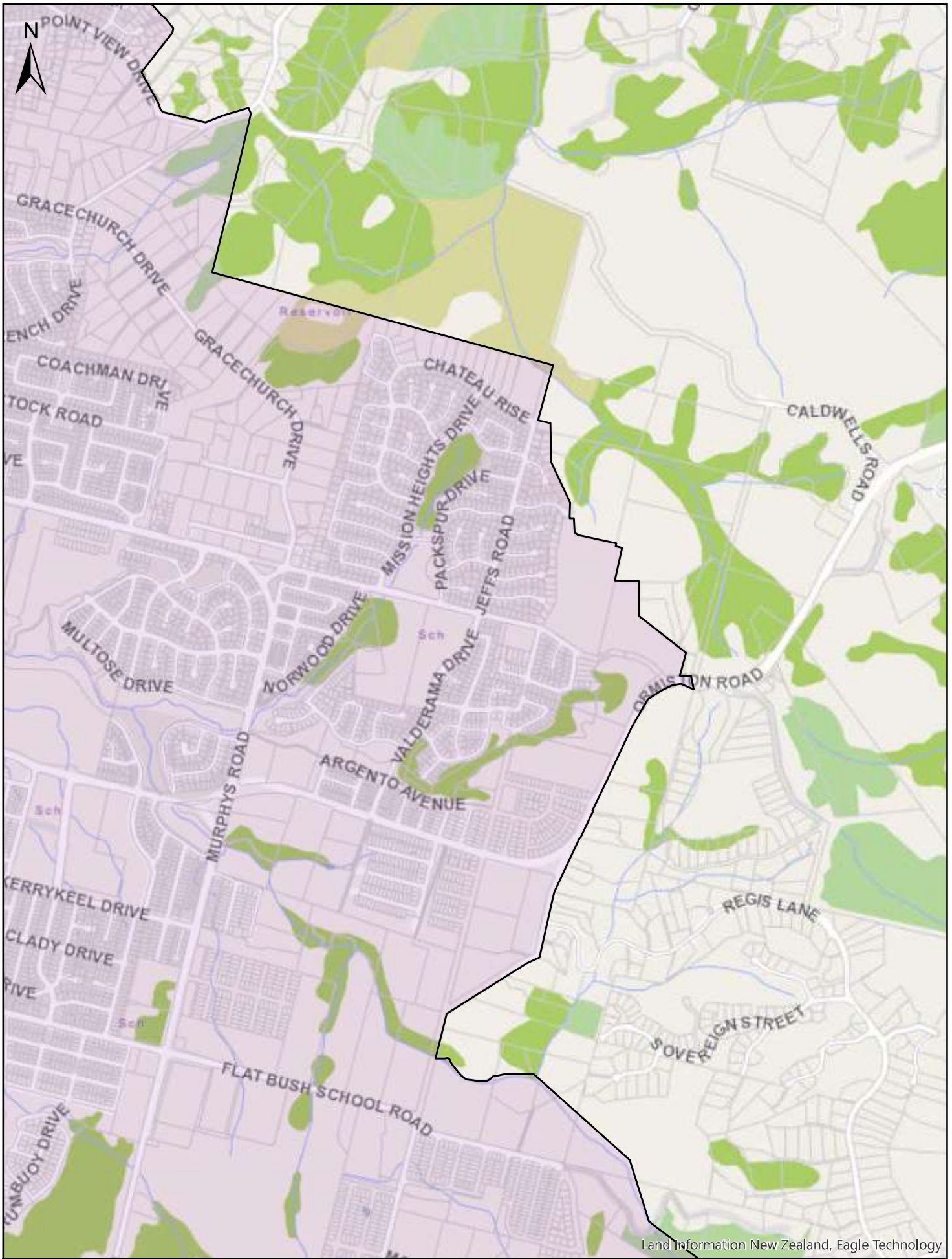
Date: 10th November 2018

**Auckland Transport**



An Auckland Council Organisation






Land Information New Zealand, Eagle Technology

This map/plan is illustrative only and all information should be independently verified on site before taking any action. Copyright Auckland Transport. Land Parcel Boundary information from LINZ (Crown Copyright Reserved). Whilst due care has been taken, Auckland Transport gives no warranty as to the accuracy and completeness of any information on this map/plan and accepts no liability for any error, omission or use of the information. Height datum: Auckland 1946.

Legend

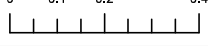
 Urban Traffic Area

**Urban Traffic Area**

**Auckland Isthmus (SLB-14h)**

Scale

0 0.1 0.2 0.4 Km



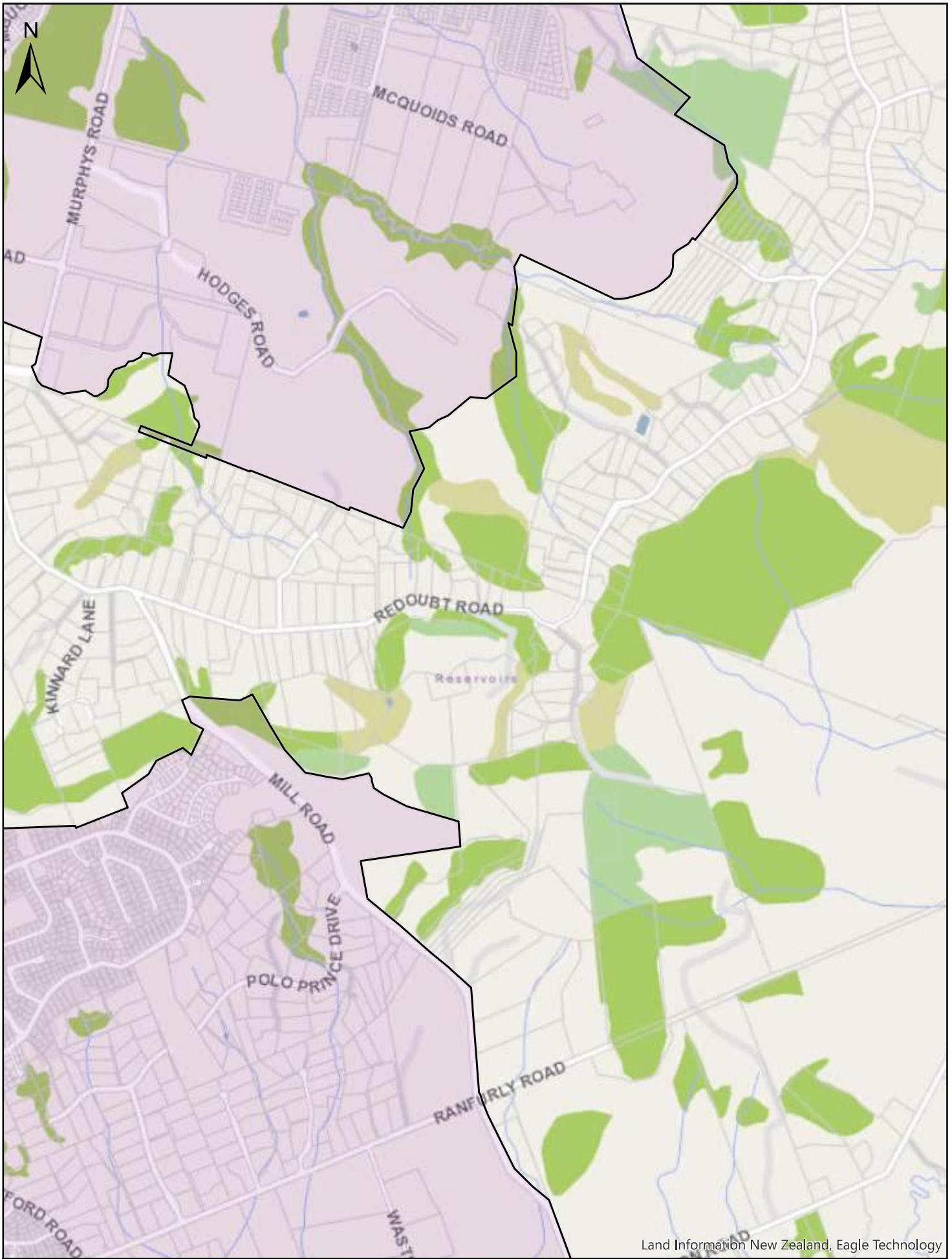
Date: 10th November 2018

**Auckland Transport**




An Auckland Council Organisation



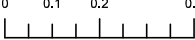


Land Information New Zealand, Eagle Technology

This map/plan is illustrative only and all information should be independently verified on site before taking any action. Copyright Auckland Transport, Land Parcel Boundary information from LINZ (Crown Copyright Reserved). Whilst due care has been taken, Auckland Transport gives no warranty as to the accuracy and completeness of any information on this map/plan and accepts no liability for any error, omission or use of the information. Height datum: Auckland 1946.

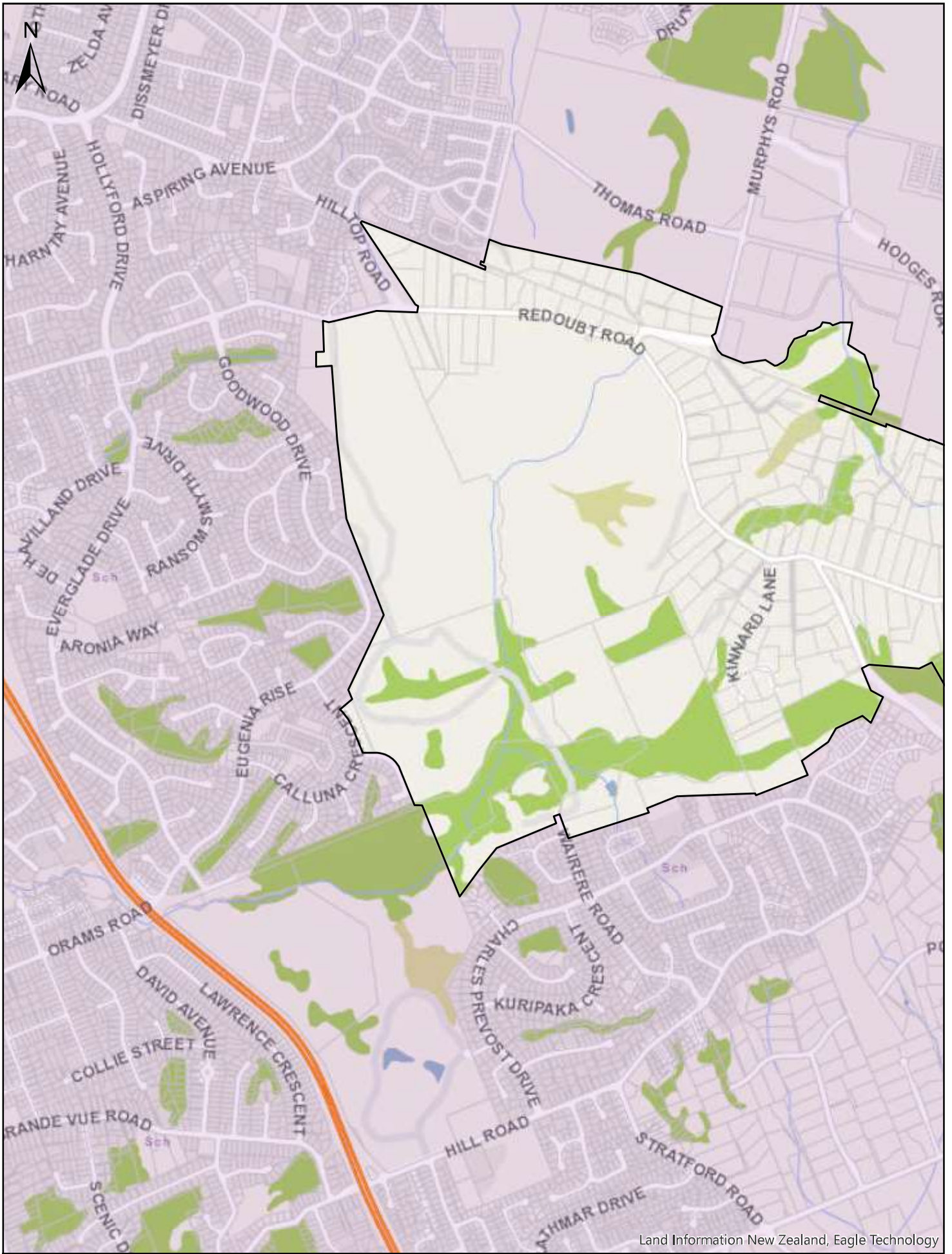
Legend  
 Urban Traffic Area

**Urban Traffic Area**  
**Auckland Isthmus**  
**(SLB-14i)**

Scale  
 0 0.1 0.2 0.4 Km  
  
 Date: 10th November 2018

**Auckland Transport**  
 An Auckland Council Organisation  



Land Information New Zealand, Eagle Technology

This map/plan is illustrative only and all information should be independently verified on site before taking any action. Copyright Auckland Transport. Land Parcel Boundary information from LINZ (Crown Copyright Reserved). Whilst due care has been taken, Auckland Transport gives no warranty as to the accuracy and completeness of any information on this map/plan and accepts no liability for any error, omission or use of the information. Height datum: Auckland 1946.

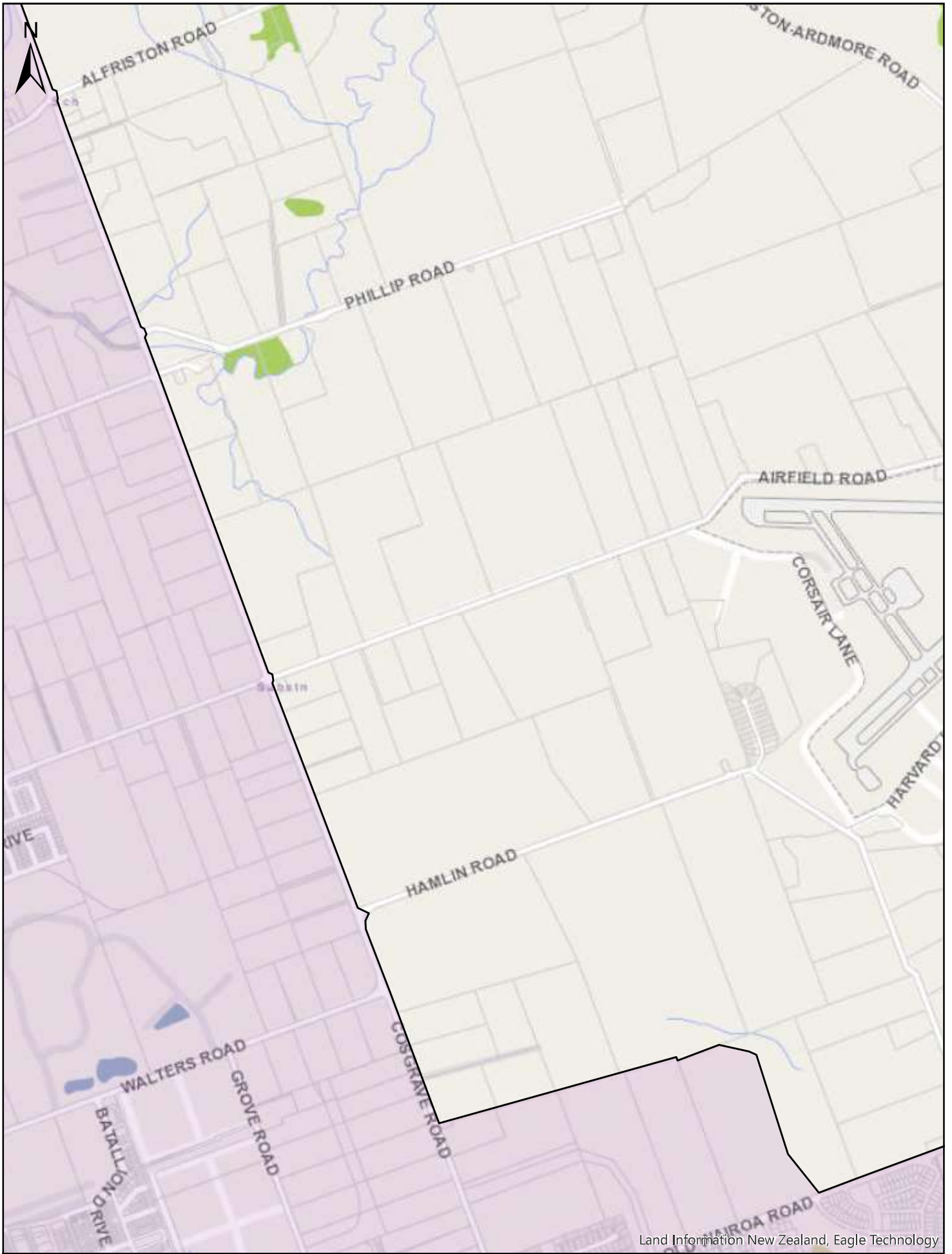
Legend  
 Urban Traffic Area

**Urban Traffic Area**  
**Auckland Isthmus**  
**(SLB-14j)**

Scale  
 0 0.1 0.2 0.4 Km  
 Date: 10th November 2018

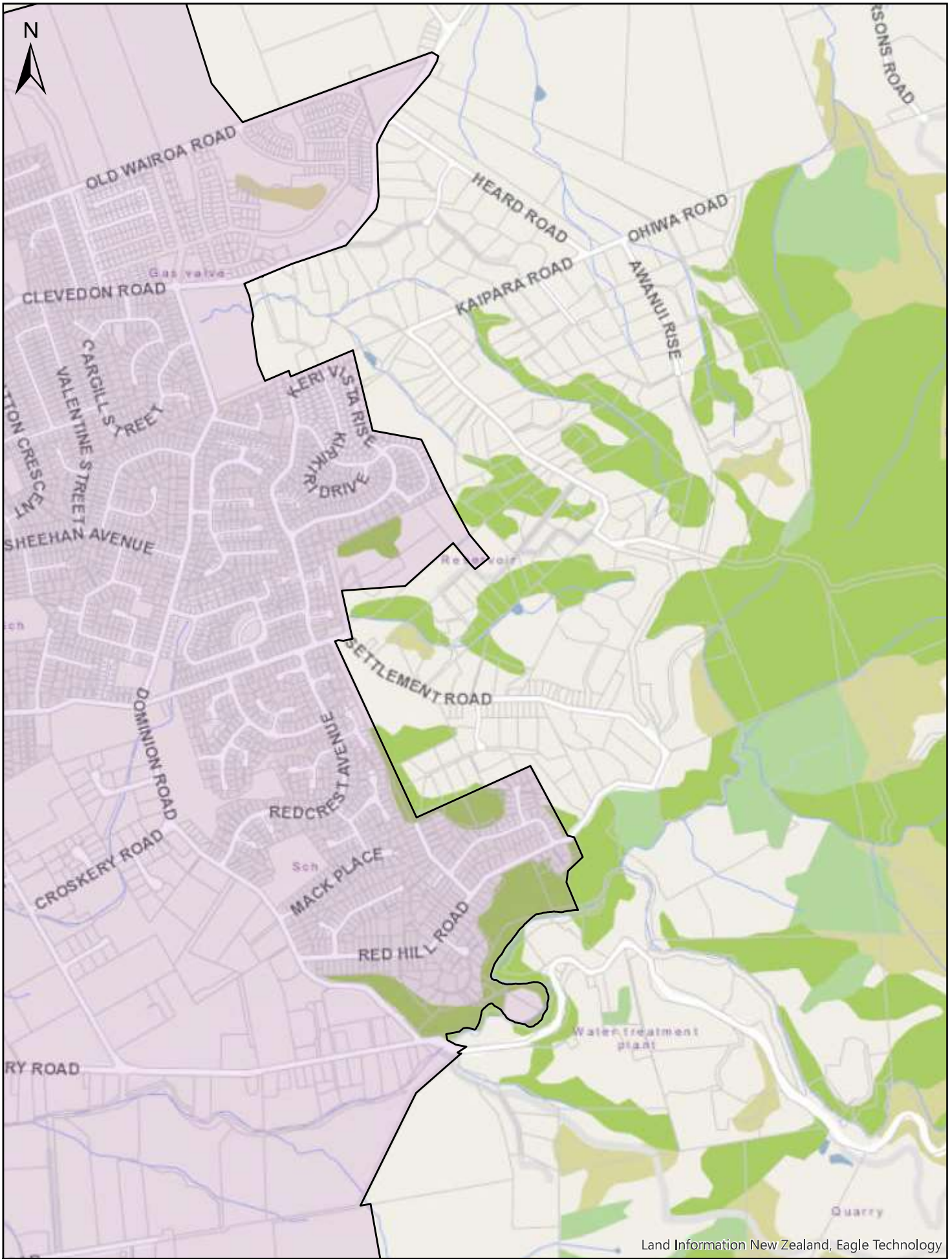







Land Information New Zealand, Eagle Technology

<p>This map/plan is illustrative only and all information should be independently verified on site before taking any action. Copyright Auckland Transport. Land Parcel Boundary information from LINZ (Crown Copyright Reserved). Whilst due care has been taken, Auckland Transport gives no warranty as to the accuracy and completeness of any information on this map/plan and accepts no liability for any error, omission or use of the information. Height datum: Auckland 1946.</p>	<p>Legend</p> <p>Urban Traffic Area</p>	<p><b>Urban Traffic Area</b></p> <p><b>Auckland Isthmus (SLB-14k)</b></p>	<p>Scale</p> <p>0 0.1 0.2 0.4 Km</p> <p>Date: 10th November 2018</p>	<p><b>Auckland Transport</b></p> <p>An Auckland Council Organisation</p>
---	---	---	--	--



This map/plan is illustrative only and all information should be independently verified on site before taking any action. Copyright Auckland Transport, Land Parcel Boundary information from LINZ (Crown Copyright Reserved). Whilst due care has been taken, Auckland Transport gives no warranty as to the accuracy and completeness of any information on this map/plan and accepts no liability for any error, omission or use of the information. Height datum: Auckland 1946.

Legend

 Urban Traffic Area


**Urban Traffic Area**

**Auckland Isthmus**

**(SLB-14I)**

Scale

0 0.1 0.2 0.4 Km



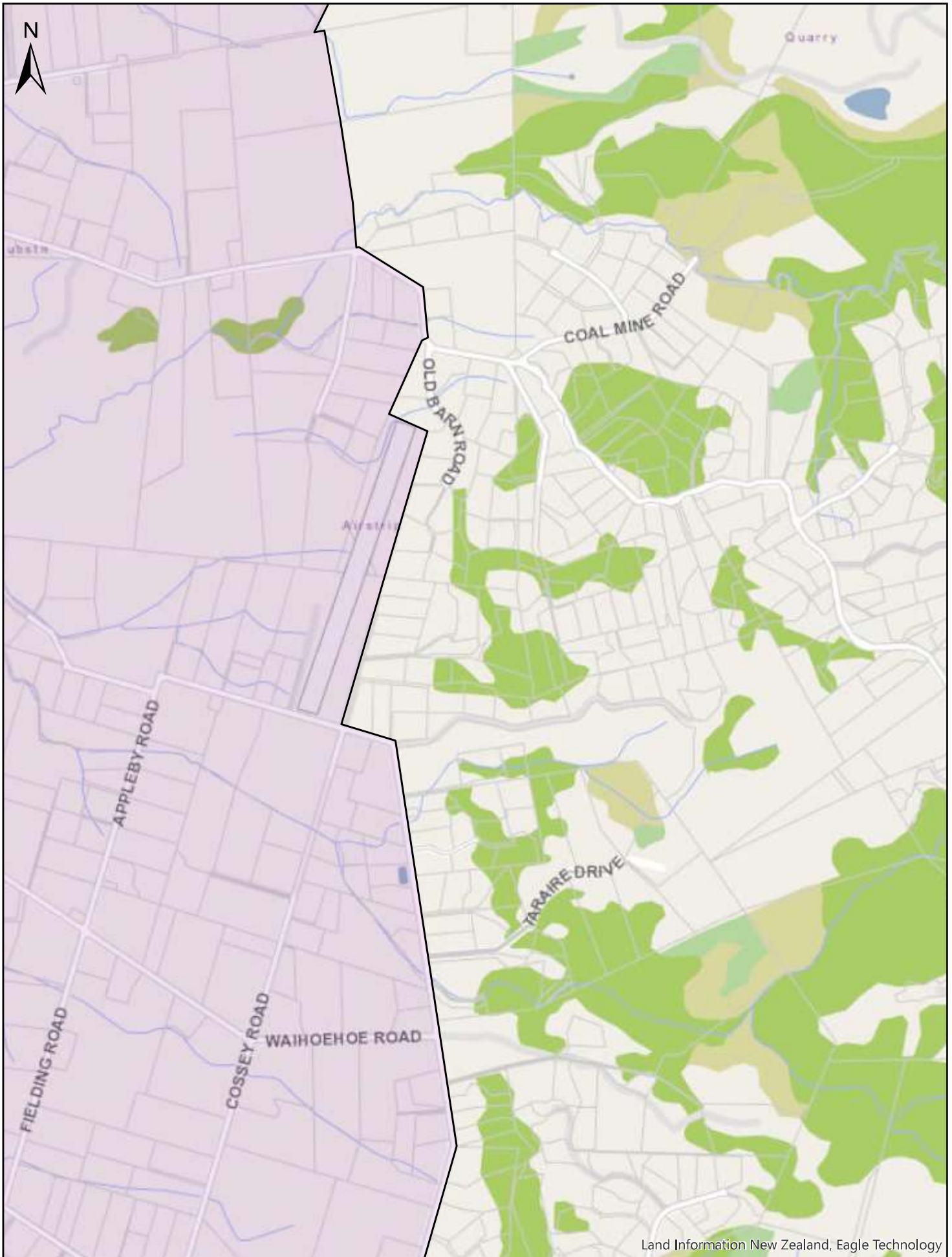
Date: 10th November 2018

**Auckland Transport**



An Auckland Council Organisation






Land Information New Zealand, Eagle Technology

This map/plan is illustrative only and all information should be independently verified on site before taking any action. Copyright Auckland Transport. Land Parcel Boundary information from LINZ (Crown Copyright Reserved). Whilst due care has been taken, Auckland Transport gives no warranty as to the accuracy and completeness of any information on this map/plan and accepts no liability for any error, omission or use of the information. Height datum: Auckland 1946.

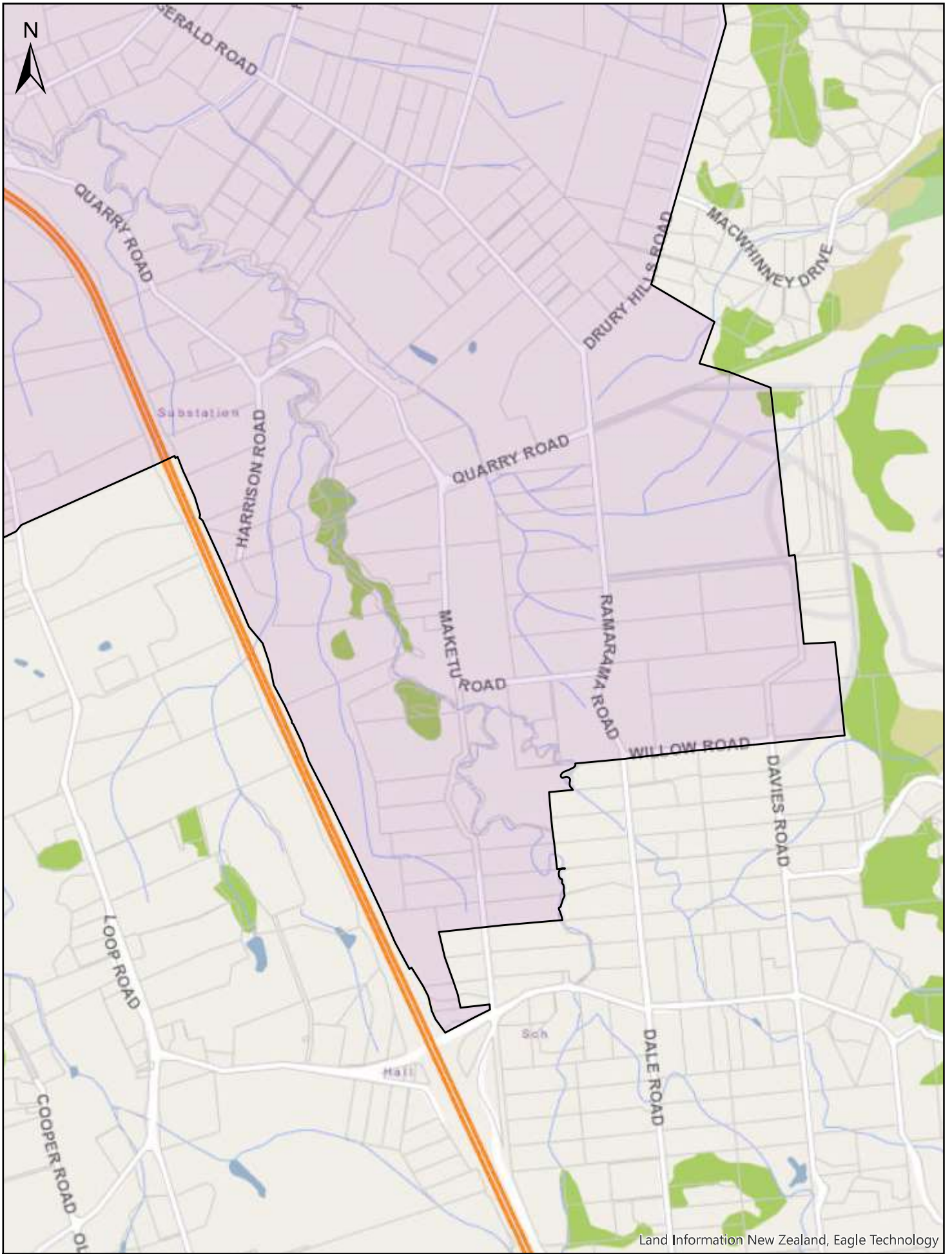
Legend  
 Urban Traffic Area

**Urban Traffic Area**  
**Auckland Isthmus**  
**(SLB-14m)**

Scale  
 0 0.1 0.2 0.4 Km  
  
 Date: 10th November 2018


**Auckland Transport**  
 An Auckland Council Organisation






Land Information New Zealand, Eagle Technology

This map/plan is illustrative only and all information should be independently verified on site before taking any action. Copyright Auckland Transport, Land Parcel Boundary information from LINZ (Crown Copyright Reserved). Whilst due care has been taken, Auckland Transport gives no warranty as to the accuracy and completeness of any information on this map/plan and accepts no liability for any error, omission or use of the information. Height datum: Auckland 1946.

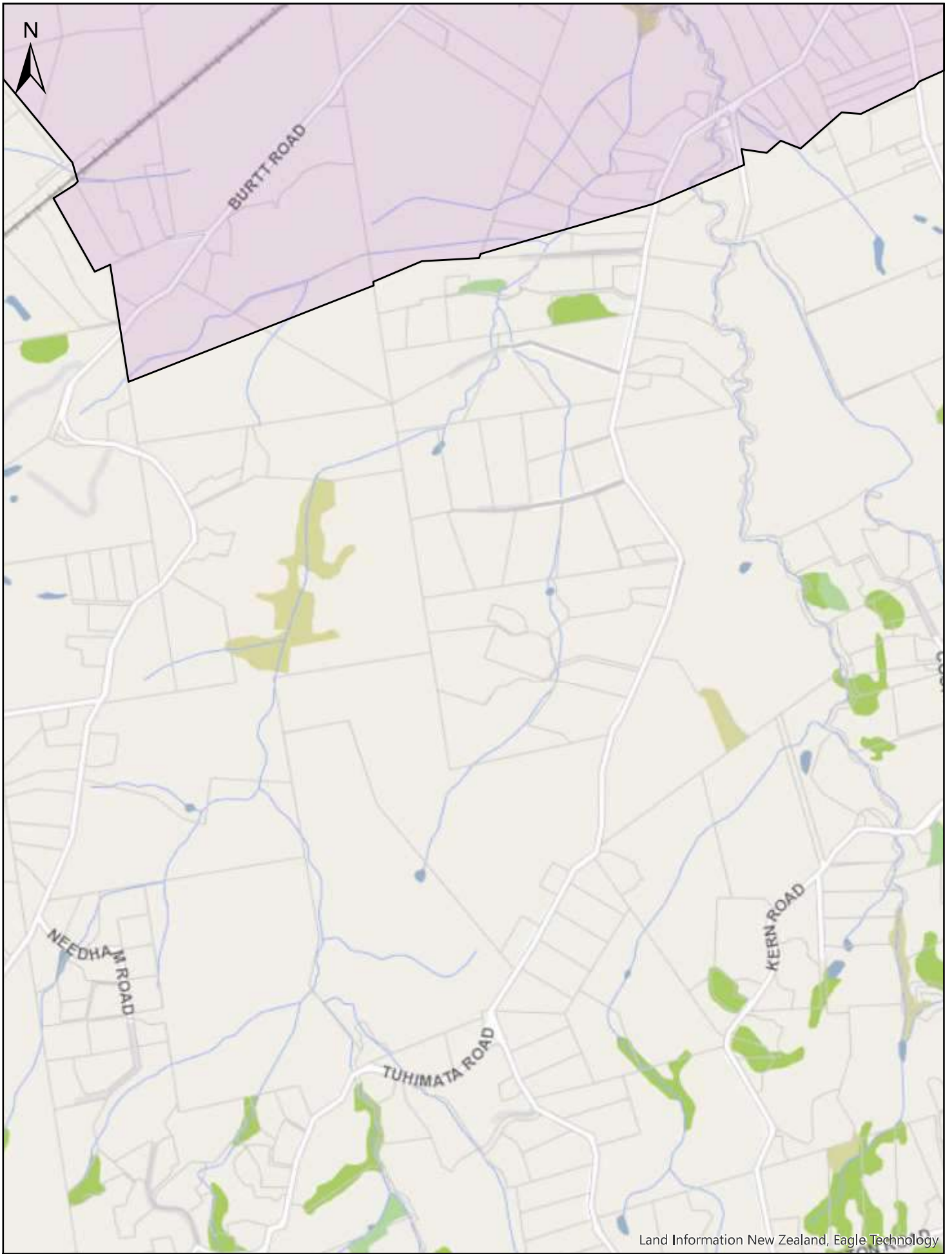
Legend  
 Urban Traffic Area

**Urban Traffic Area**  
**Auckland Isthmus**  
**(SLB-14n)**

Scale  
 0 0.1 0.2 0.4 Km  
  
 Date: 10th November 2018









Land Information New Zealand, Eagle Technology

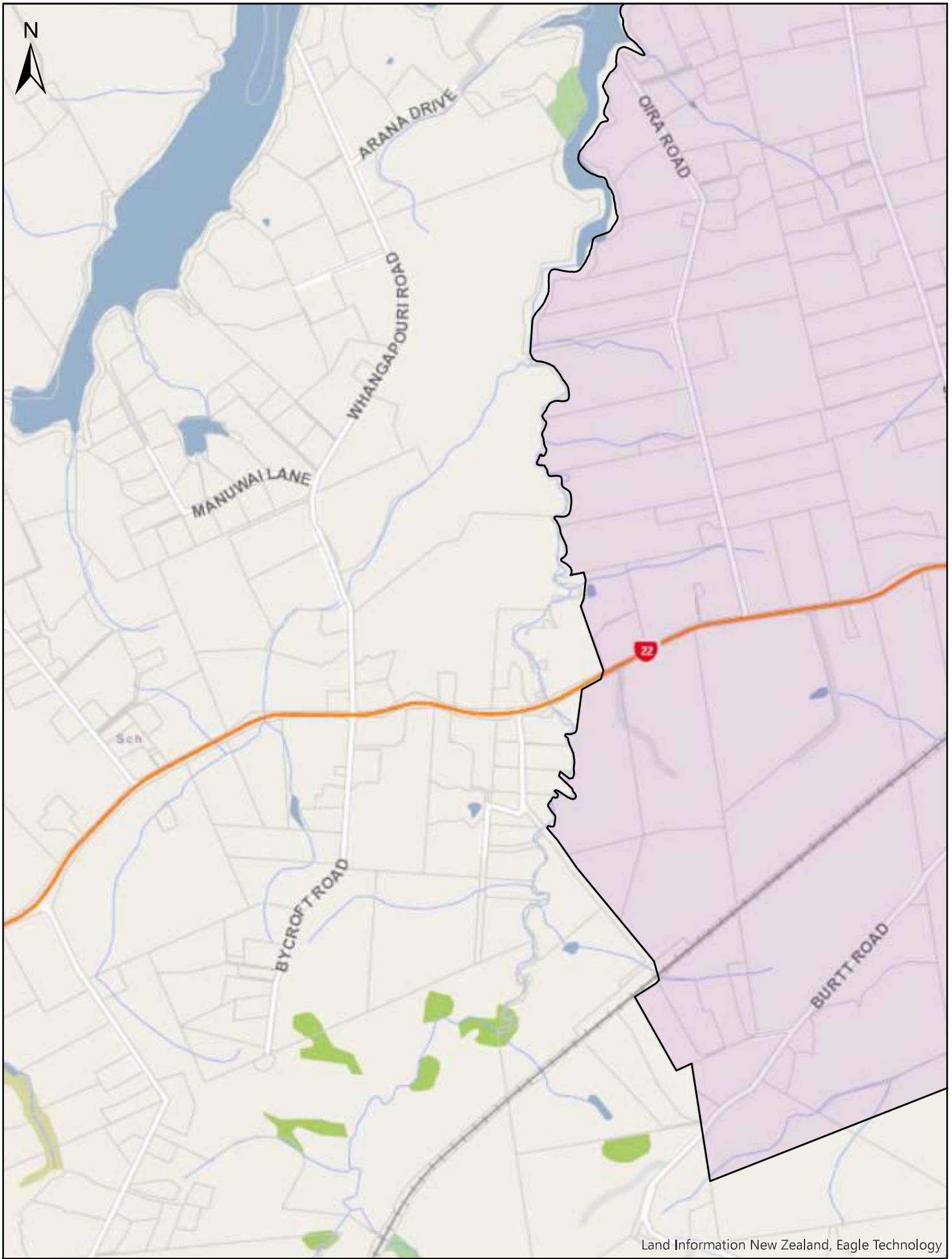
This map/plan is illustrative only and all information should be independently verified on site before taking any action. Copyright Auckland Transport. Land Parcel Boundary information from LINZ (Crown Copyright Reserved). Whilst due care has been taken, Auckland Transport gives no warranty as to the accuracy and completeness of any information on this map/plan and accepts no liability for any error, omission or use of the information. Height datum: Auckland 1946.

Legend	
	Urban Traffic Area

**Urban Traffic Area**  
**Auckland Isthmus**  
**(SLB-14o)**


Scale	
0 0.1 0.2 0.4 Km	
	
Date:	10th November 2018

**Auckland Transport**   
 An Auckland Council Organisation




Land Information New Zealand, Eagle Technology

This map/plan is illustrative only and all information should be independently verified on site before taking any action. Copyright Auckland Transport. Land Parcel Boundary information from LINZ (Crown Copyright Reserved). Whilst due care has been taken, Auckland Transport gives no warranty as to the accuracy and completeness of any information on this map/plan and accepts no liability for any error, omission or use of the information. Height datum: Auckland 1946.

Legend  
 Urban Traffic Area

**Urban Traffic Area**  
**Auckland Isthmus**  
**(SLB-14p)**


Scale  
 0 0.1 0.2 0.4 Km  
  
 Date: 10th November 2018

**Auckland Transport**  
 An Auckland Council Organisation  






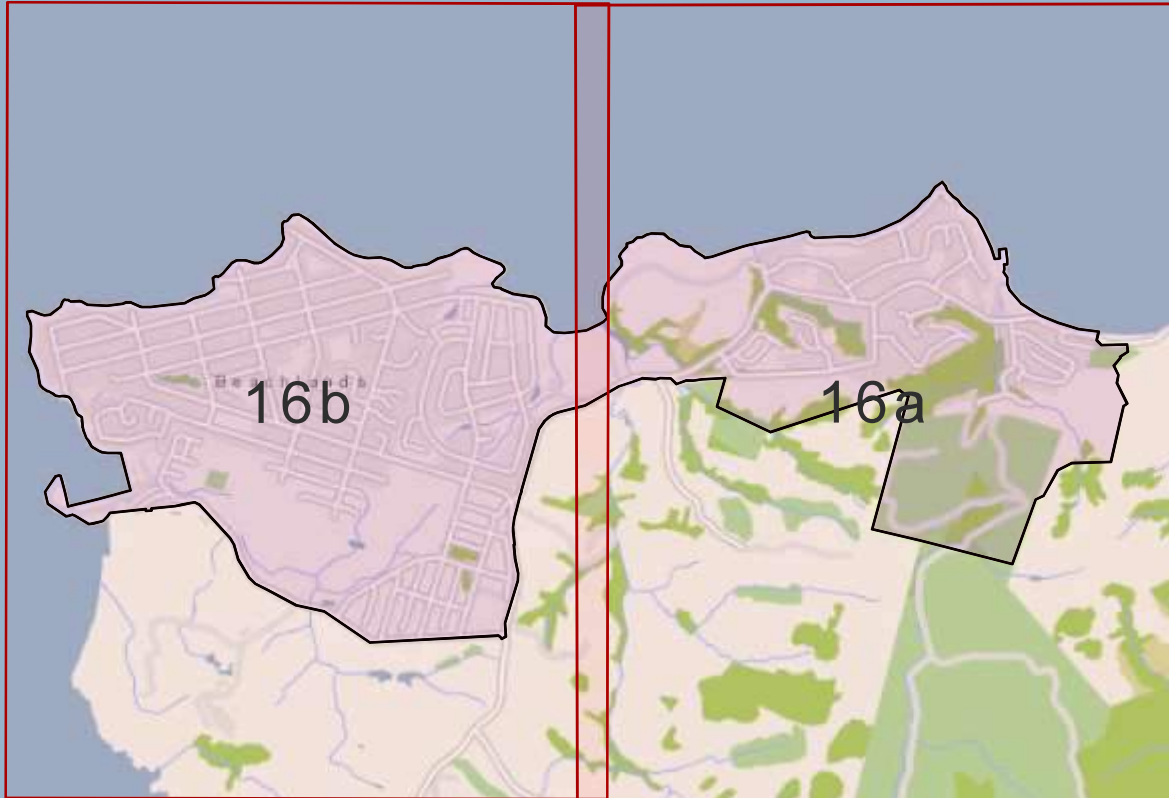

This map/plan is illustrative only and all information should be independently verified on site before taking any action. Copyright Auckland Transport. Land Parcel Boundary information from LINZ (Crown Copyright Reserved). Whilst due care has been taken, Auckland Transport gives no warranty as to the accuracy and completeness of any information on this map/plan and accepts no liability for any error, omission or use of the information. Height datum: Auckland 1946.

Legend  
 Urban Traffic Area

**Urban Traffic Area**  
**Waiheke Island**  
**(SLB-15)**

Scale  
 0 0.5 1 2 Km  
  
 Date: 10th November 2018





Land Information New Zealand, Eagle Technology


This map/plan is illustrative only and all information should be independently verified on site before taking any action. Copyright Auckland Transport. Land Parcel Boundary information from LINZ (Crown Copyright Reserved). Whilst due care has been taken, Auckland Transport gives no warranty as to the accuracy and completeness of any information on this map/plan and accepts no liability for any error, omission or use of the information. Height datum: Auckland 1946.

Legend

 Urban Traffic Area

### Urban Traffic Area Beachlands-Maraetai (SLB-16)

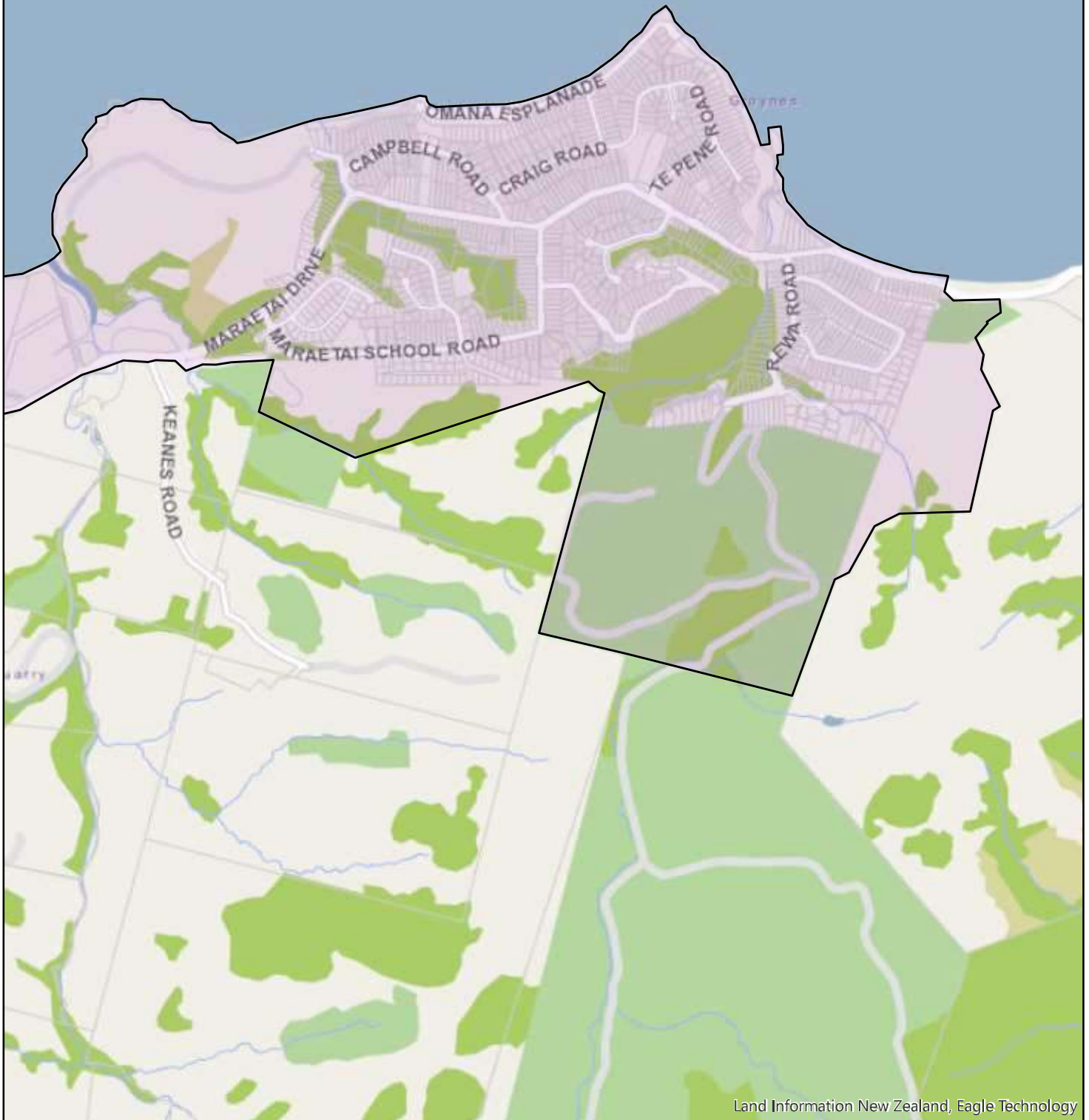
Scale



Date: 10th November 2018







Land Information New Zealand, Eagle Technology


This map/plan is illustrative only and all information should be independently verified on site before taking any action. Copyright Auckland Transport. Land Parcel Boundary information from LINZ (Crown Copyright Reserved). Whilst due care has been taken, Auckland Transport gives no warranty as to the accuracy and completeness of any information on this map/plan and accepts no liability for any error, omission or use of the information. Height datum: Auckland 1946.

Legend

Urban Traffic Area

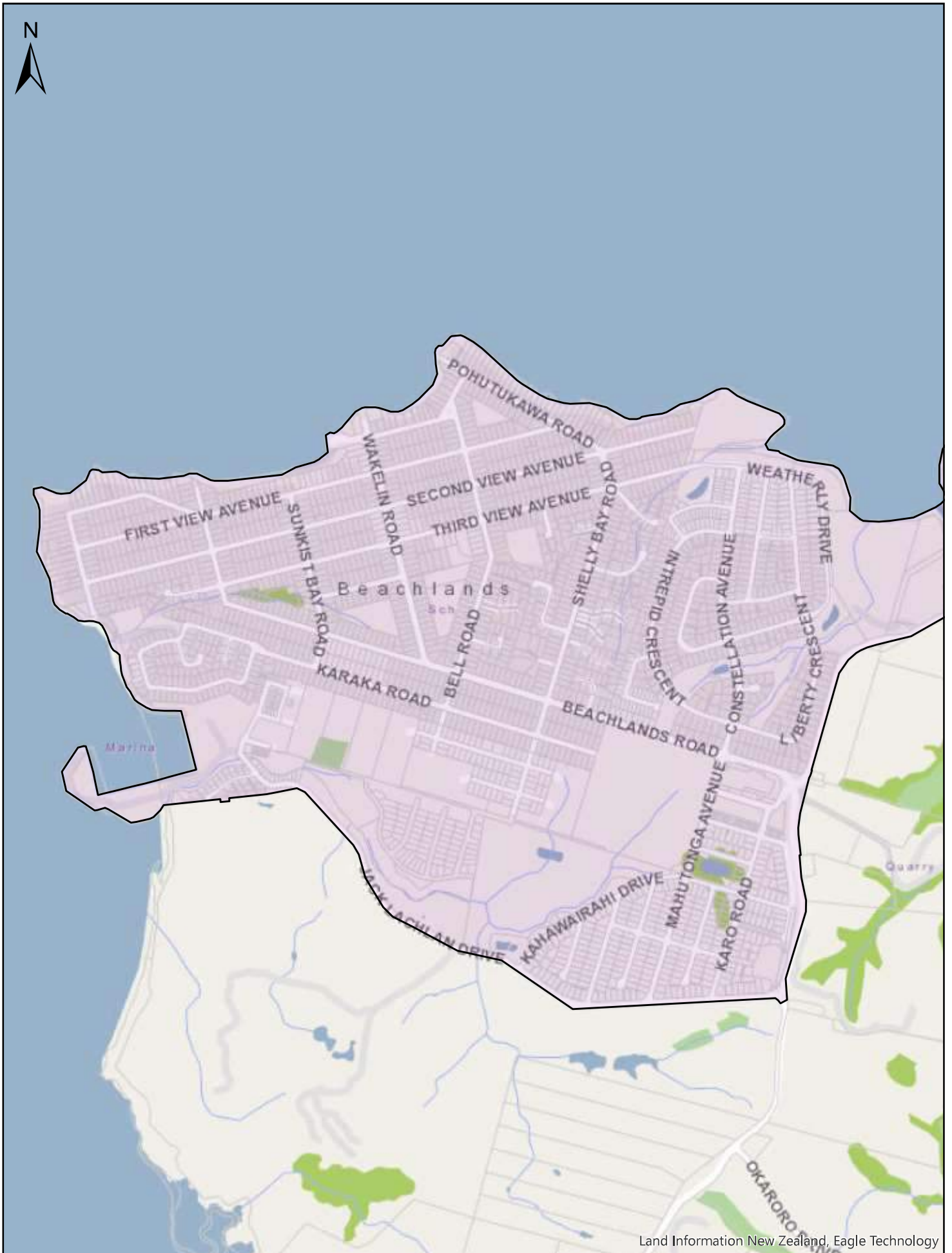
**Urban Traffic Area**  
**Beachlands-Maraetai**  
**(SLB-16a)**

Scale



Date: 10th November 2018



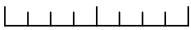


Land Information New Zealand, Eagle Technology

This map/plan is illustrative only and all information should be independently verified on site before taking any action. Copyright Auckland Transport. Land Parcel Boundary information from LINZ (Crown Copyright Reserved). Whilst due care has been taken, Auckland Transport gives no warranty as to the accuracy and completeness of any information on this map/plan and accepts no liability for any error, omission or use of the information. Height datum: Auckland 1946.

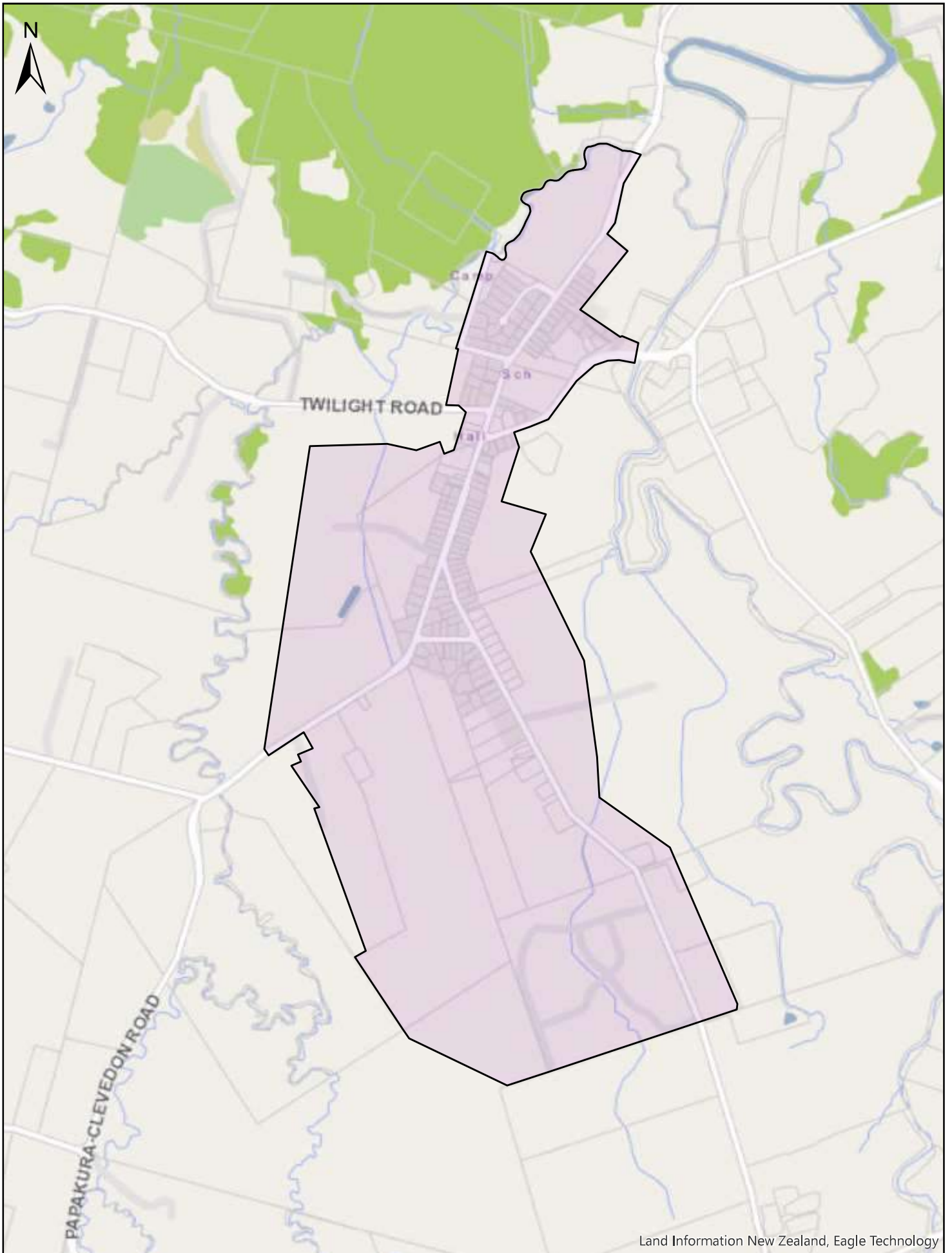
Legend	
	Urban Traffic Area

**Urban Traffic Area**  
**Beachlands-Maraetai**  
**(SLB-16b)**

Scale
0 0.1 0.2 0.4 Km

Date: 10th November 2018

**Auckland Transport**   
 An Auckland Council Organisation






Land Information New Zealand, Eagle Technology

This map/plan is illustrative only and all information should be independently verified on site before taking any action. Copyright Auckland Transport, Land Parcel Boundary information from LINZ (Crown Copyright Reserved). Whilst due care has been taken, Auckland Transport gives no warranty as to the accuracy and completeness of any information on this map/plan and accepts no liability for any error, omission or use of the information. Height datum: Auckland 1946.

Legend


 Urban Traffic Area

**Urban Traffic Area**

**Clevedon (SLB-17)**

Scale

0 0.07 0.15 0.3 Km

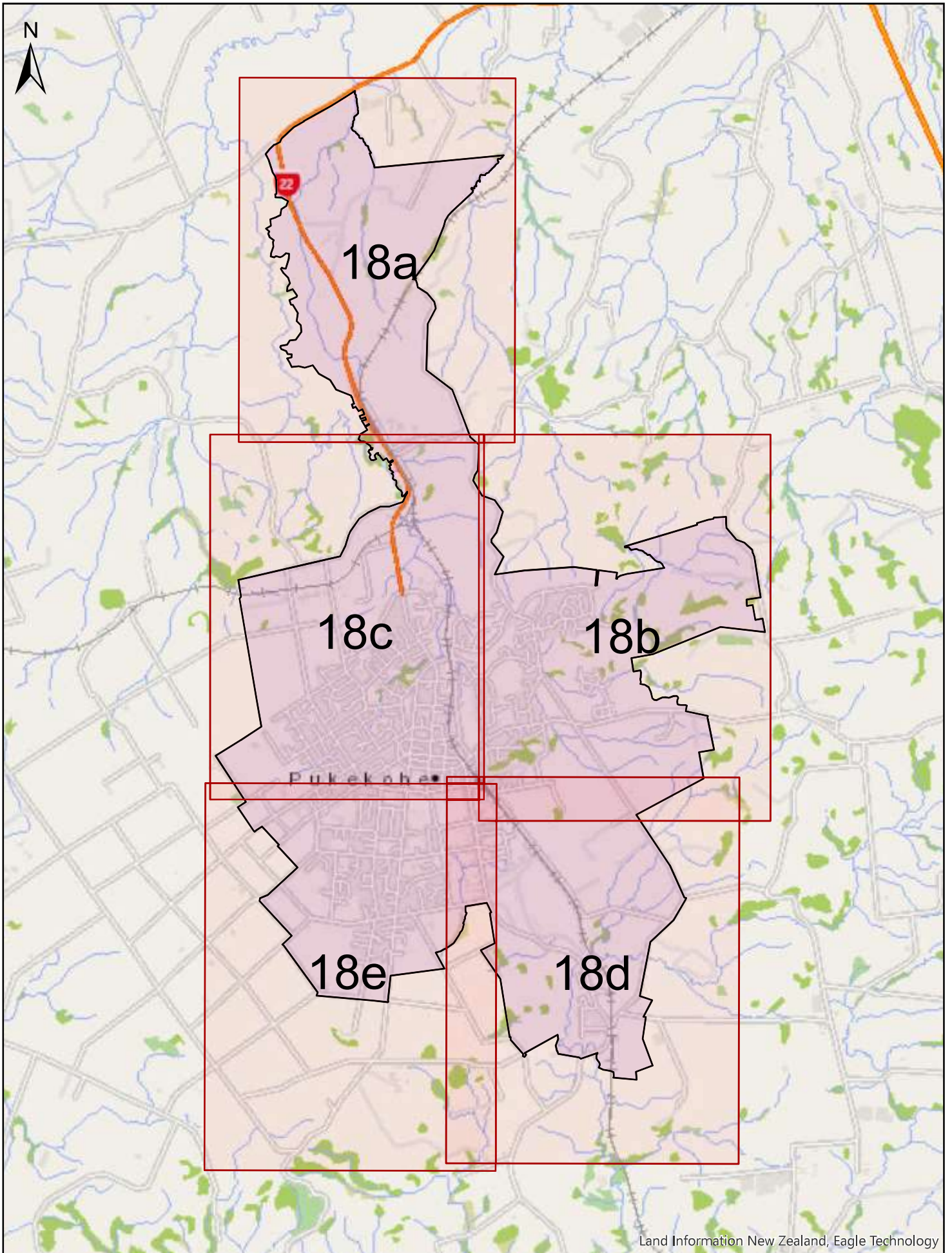


Date: 10th November 2018

**Auckland Transport**




An Auckland Council Organisation



Land Information New Zealand, Eagle Technology

This map/plan is illustrative only and all information should be independently verified on site before taking any action. Copyright Auckland Transport. Land Parcel Boundary information from LINZ (Crown Copyright Reserved). Whilst due care has been taken, Auckland Transport gives no warranty as to the accuracy and completeness of any information on this map/plan and accepts no liability for any error, omission or use of the information. Height datum: Auckland 1946.

Legend

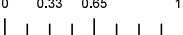
 Urban Traffic Area

**Urban Traffic Area**

**Pukekohe (SLB-18)**

Scale

0 0.33 0.65 1.3 Km



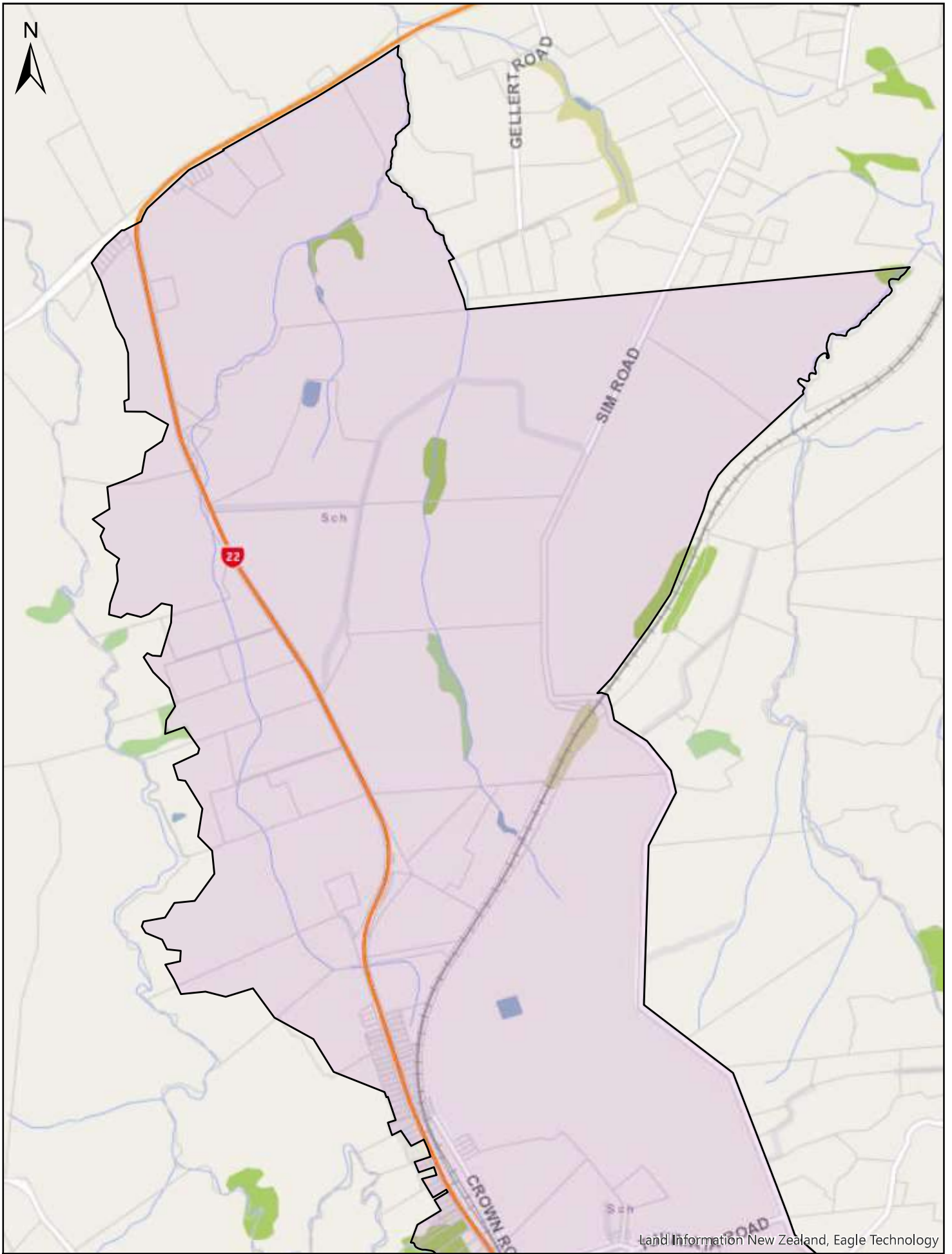
Date: 10th November 2018



**Auckland Transport**


An Auckland Council Organisation






Land Information New Zealand, Eagle Technology

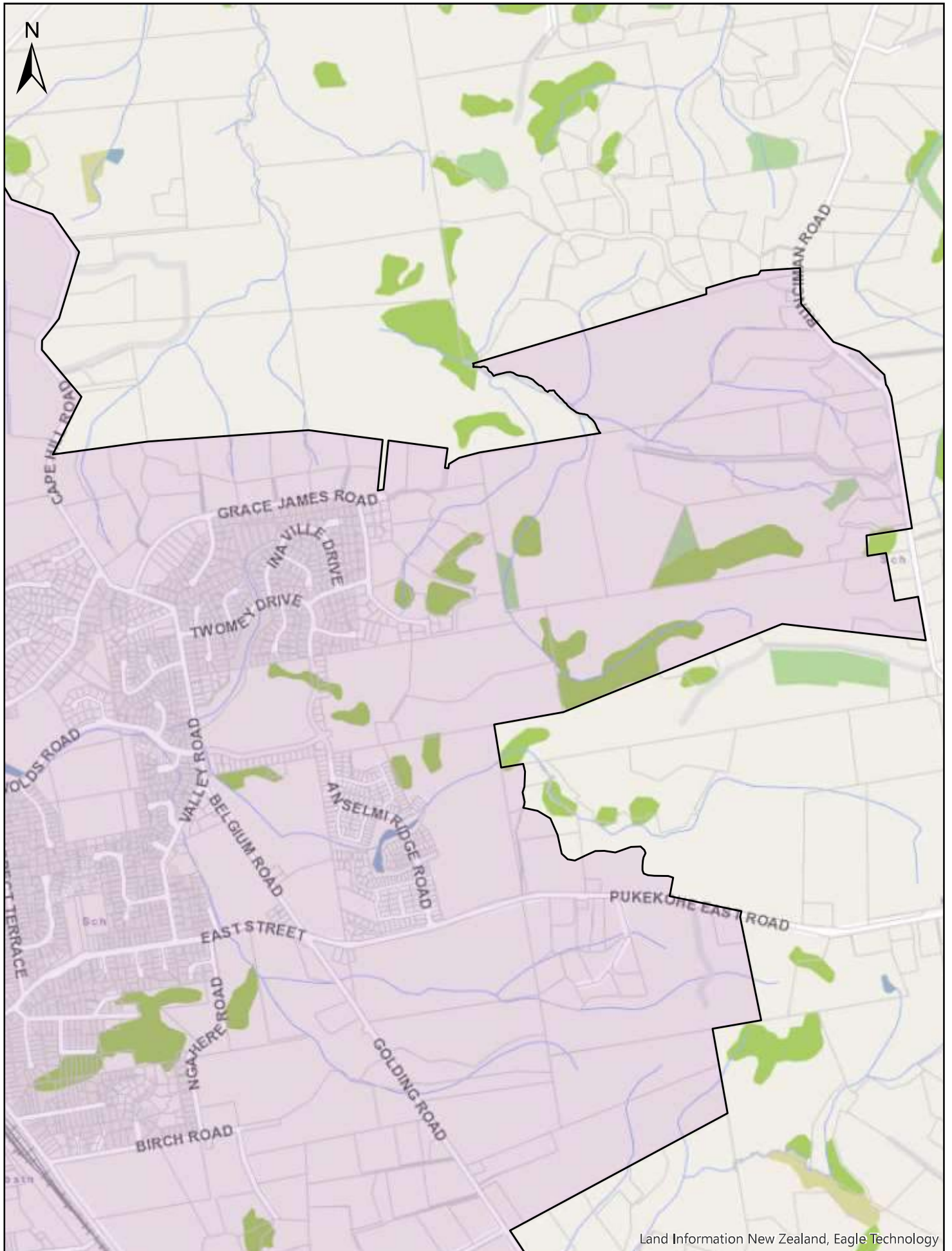
This map/plan is illustrative only and all information should be independently verified on site before taking any action. Copyright Auckland Transport, Land Parcel Boundary information from LINZ (Crown Copyright Reserved). Whilst due care has been taken, Auckland Transport gives no warranty as to the accuracy and completeness of any information on this map/plan and accepts no liability for any error, omission or use of the information. Height datum: Auckland 1946.

Legend  
 Urban Traffic Area

**Urban Traffic Area**  
**Pukekohe (SLB-18a)**

Scale  
 0 0.1 0.2 0.4 Km  
  
 Date: 10th November 2018





Land Information New Zealand, Eagle Technology

This map/plan is illustrative only and all information should be independently verified on site before taking any action. Copyright Auckland Transport. Land Parcel Boundary information from LINZ (Crown Copyright Reserved). Whilst due care has been taken, Auckland Transport gives no warranty as to the accuracy and completeness of any information on this map/plan and accepts no liability for any error, omission or use of the information. Height datum: Auckland 1946.

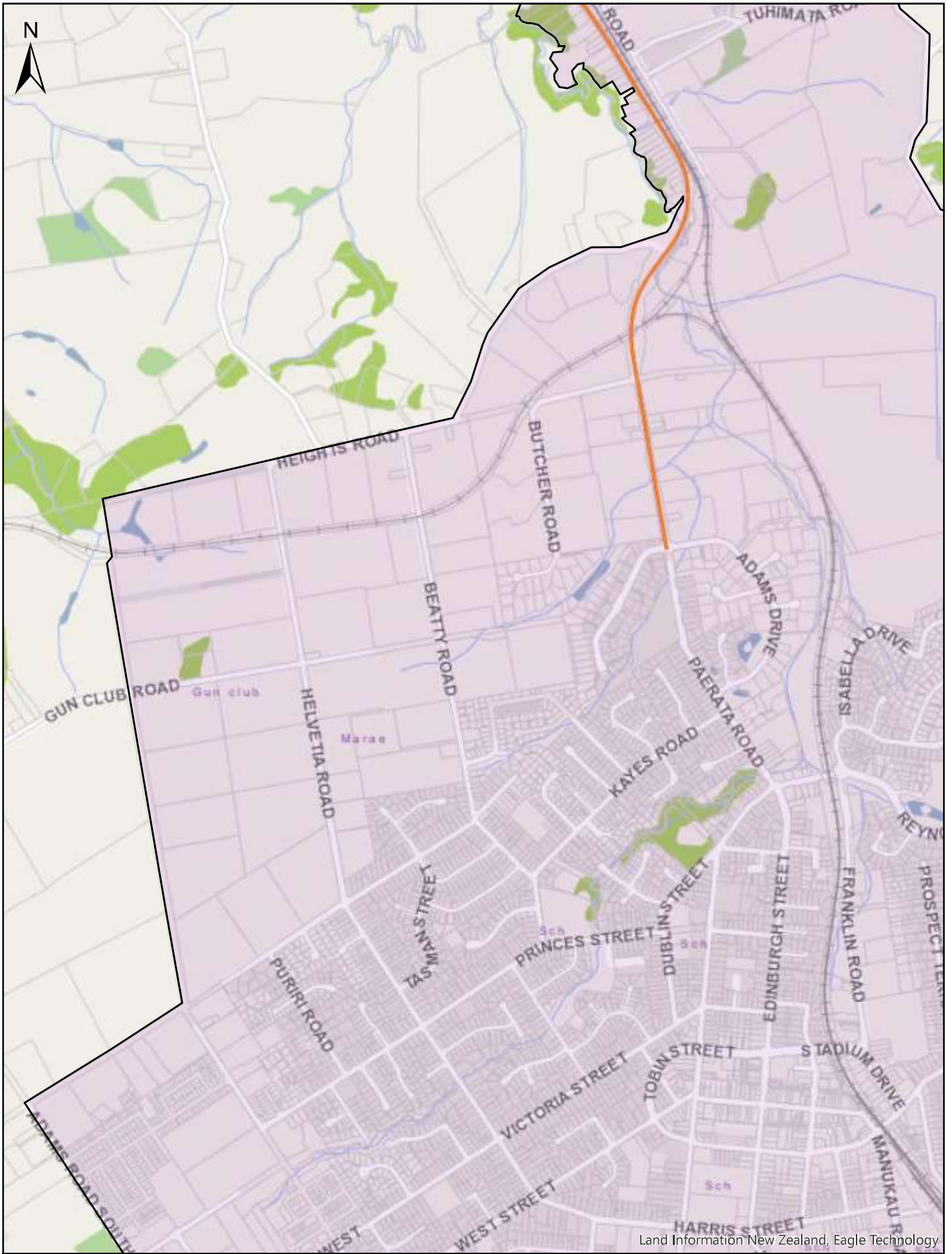
Legend  
 Urban Traffic Area

**Urban Traffic Area**  
**Pukekohe (SLB-18b)**

Scale  
 0 0.1 0.2 0.4 Km  
 Date: 10th November 2018






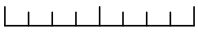


Land Information New Zealand, Eagle Technology

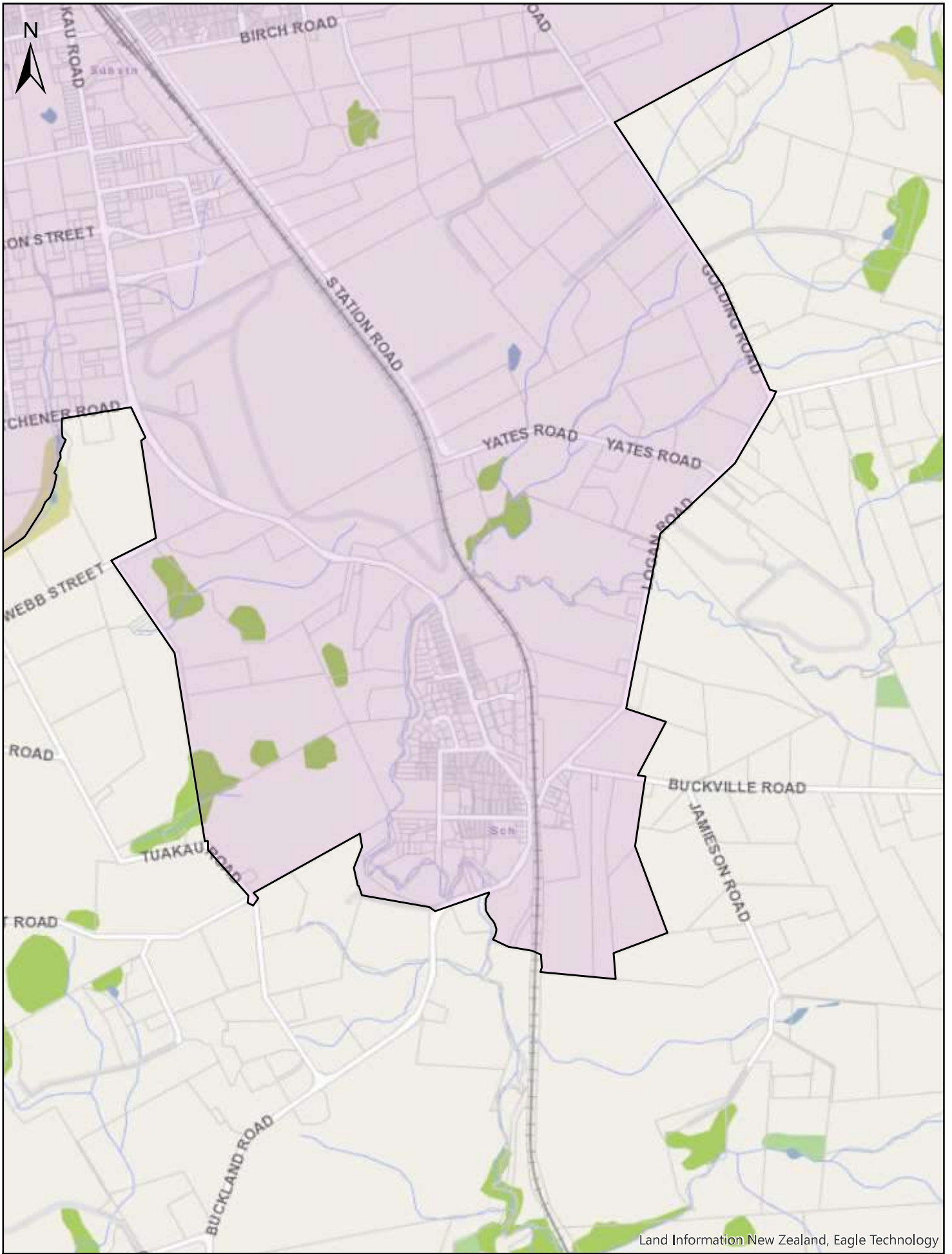
This map/plan is illustrative only and all information should be independently verified on site before taking any action. Copyright Auckland Transport, Land Parcel Boundary information from LINZ (Crown Copyright Reserved). Whilst due care has been taken, Auckland Transport gives no warranty as to the accuracy and completeness of any information on this map/plan and accepts no liability for any error, omission or use of the information. Height datum: Auckland 1946.

Legend  
 Urban Traffic Area

**Urban Traffic Area**  
**Pukekohe (SLB-18c)**

Scale  
 0 0.1 0.2 0.4 Km  
  
 Date: 10th November 2018


**Auckland Transport**  
 An Auckland Council Organisation  

Land Information New Zealand, Eagle Technology

This map/plan is illustrative only and all information should be independently verified on site before taking any action. Copyright Auckland Transport. Land Parcel Boundary information from LINZ (Crown Copyright Reserved). Whilst due care has been taken, Auckland Transport gives no warranty as to the accuracy and completeness of any information on this map/plan and accepts no liability for any error, omission or use of the information. Height datum: Auckland 1946.

Legend

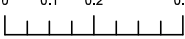
 Urban Traffic Area

**Urban Traffic Area**

**Pukekohe (SLB-18d)**

Scale

0 0.1 0.2 0.4 Km



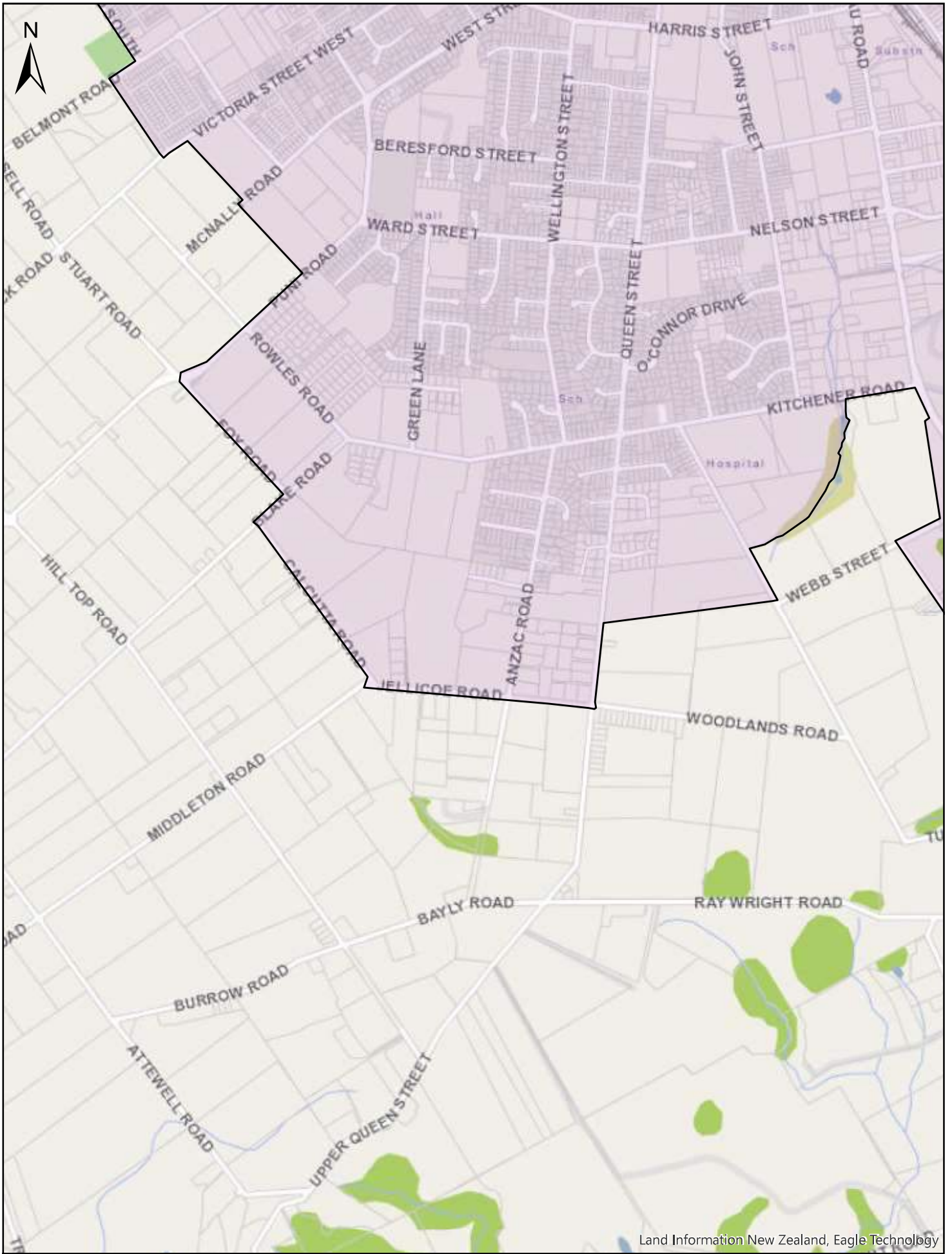
Date: 10th November 2018

**Auckland Transport**



An Auckland Council Organisation






Land Information New Zealand, Eagle Technology

This map/plan is illustrative only and all information should be independently verified on site before taking any action. Copyright Auckland Transport. Land Parcel Boundary information from LINZ (Crown Copyright Reserved). Whilst due care has been taken, Auckland Transport gives no warranty as to the accuracy and completeness of any information on this map/plan and accepts no liability for any error, omission or use of the information. Height datum: Auckland 1946.

Legend

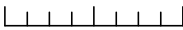
 Urban Traffic Area

**Urban Traffic Area**

**Pukekohe (SLB-18e)**

Scale

0 0.1 0.2 0.4 Km

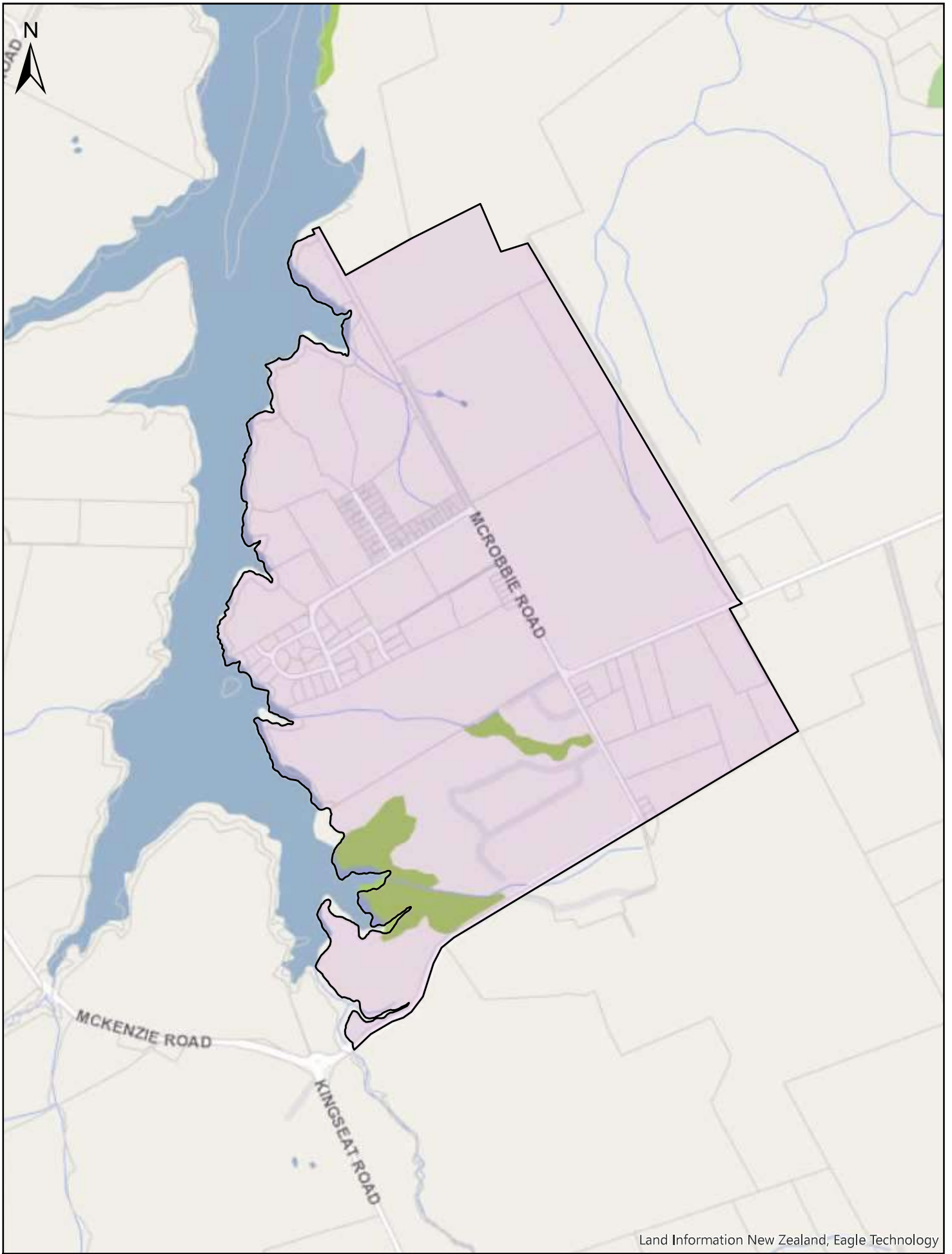


Date: 10th November 2018




**Auckland Transport**

An Auckland Council Organisation

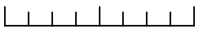


Land Information New Zealand, Eagle Technology

This map/plan is illustrative only and all information should be independently verified on site before taking any action. Copyright Auckland Transport. Land Parcel Boundary information from LINZ (Crown Copyright Reserved). Whilst due care has been taken, Auckland Transport gives no warranty as to the accuracy and completeness of any information on this map/plan and accepts no liability for any error, omission or use of the information. Height datum: Auckland 1946.

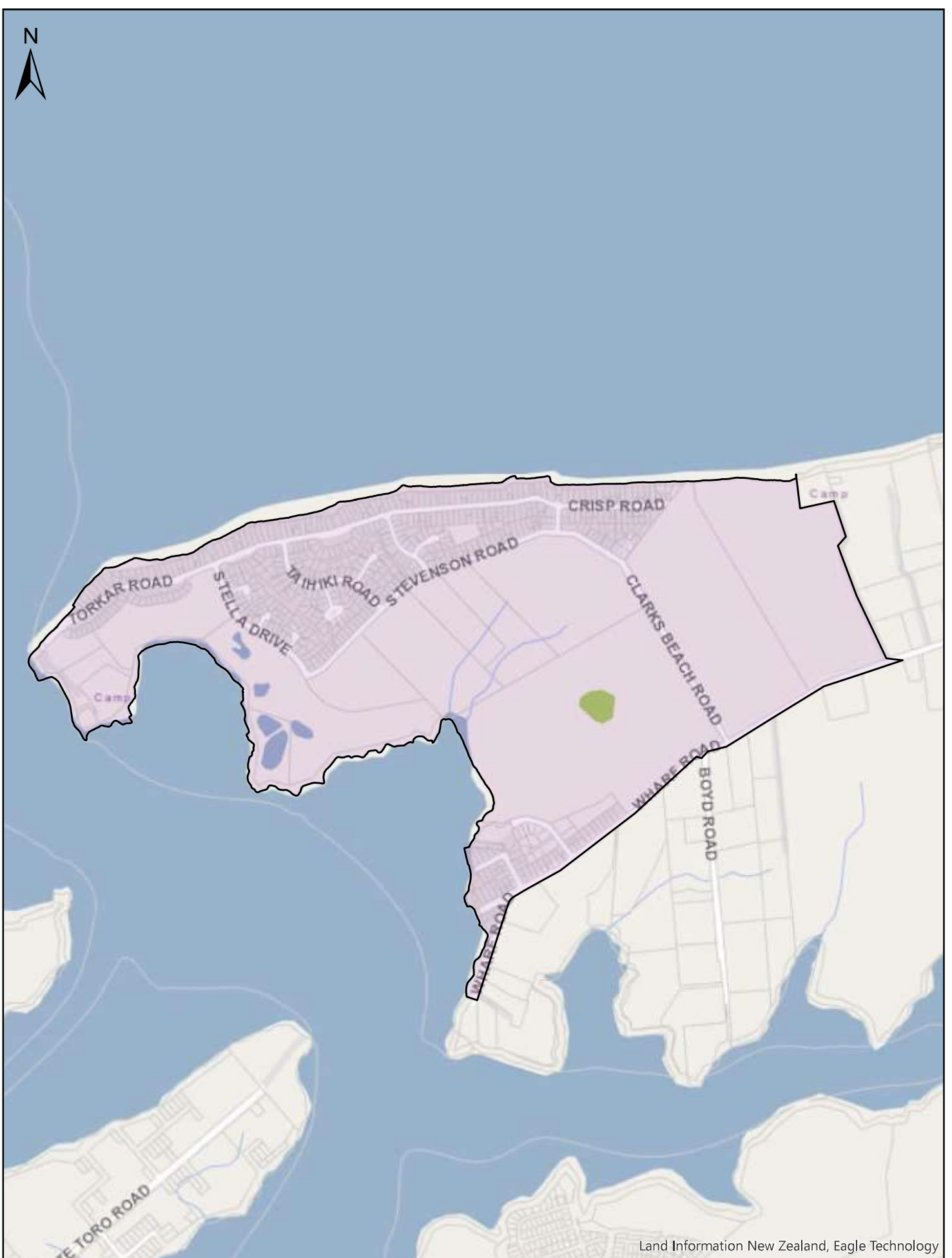
Legend  
 Urban Traffic Area

**Urban Traffic Area**  
**Kingseat (SLB-19)**

Scale  
 0 0.1 0.2 0.4 Km  
  
 Date: 10th November 2018









Land Information New Zealand, Eagle Technology

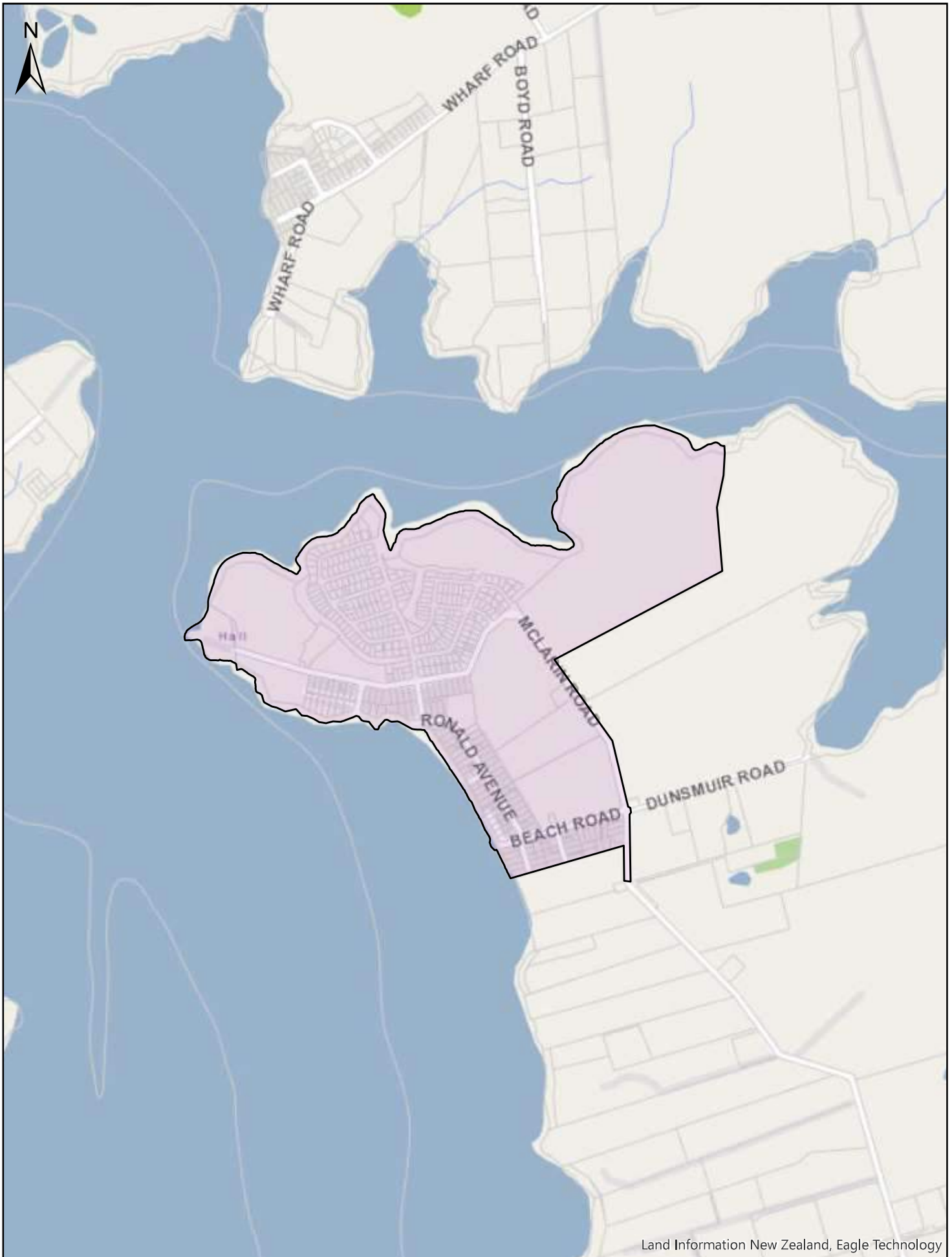
This map/plan is illustrative only and all information should be independently verified on site before taking any action. Copyright Auckland Transport. Land Parcel Boundary information from LINZ (Crown Copyright Reserved). Whilst due care has been taken, Auckland Transport gives no warranty as to the accuracy and completeness of any information on this map/plan and accepts no liability for any error, omission or use of the information. Height datum: Auckland 1946.

Legend  
 Urban Traffic Area

**Urban Traffic Area**  
**Clarks Beach (SLB-20)**

Scale  
0 0.1 0.2 0.4 Km  
  
Date: 10th November 2018






Land Information New Zealand, Eagle Technology

This map/plan is illustrative only and all information should be independently verified on site before taking any action. Copyright Auckland Transport, Land Parcel Boundary information from LINZ (Crown Copyright Reserved). Whilst due care has been taken, Auckland Transport gives no warranty as to the accuracy and completeness of any information on this map/plan and accepts no liability for any error, omission or use of the information. Height datum: Auckland 1946.

Legend  
 Urban Traffic Area

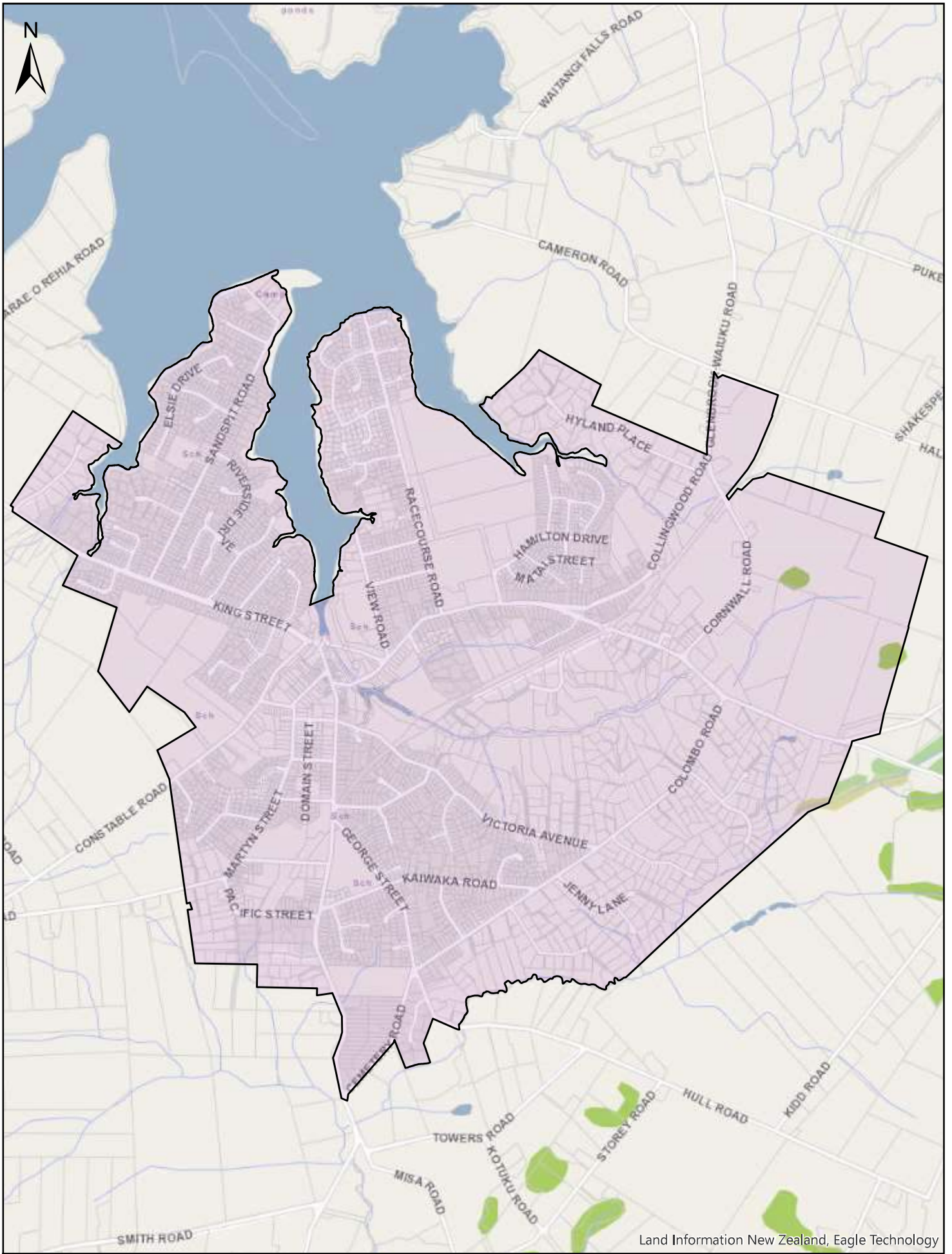
**Urban Traffic Area**  
**Glenbrook Beach**  
**(SLB-21)**

Scale  
 0 0.07 0.15 0.3 Km  
  
 Date: 10th November 2018

**Auckland Transport**  
 An Auckland Council Organisation






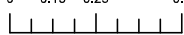


Land Information New Zealand, Eagle Technology

This map/plan is illustrative only and all information should be independently verified on site before taking any action. Copyright Auckland Transport. Land Parcel Boundary information from LINZ (Crown Copyright Reserved). Whilst due care has been taken, Auckland Transport gives no warranty as to the accuracy and completeness of any information on this map/plan and accepts no liability for any error, omission or use of the information. Height datum: Auckland 1946.

Legend  
 Urban Traffic Area

**Urban Traffic Area**  
**Waiuku (SLB-22)**

Scale  
 0 0.13 0.25 0.5 Km  
  
 Date: 10th November 2018



## Schedule 2: Roads within the urban traffic areas (other than in a designated location) where a permanent speed limit other than 50 km/h is set by this bylaw

The areas of road described in this Schedule or shown on a map referenced in this Schedule are declared to have the speed limit specified in column D on and from the date specified in column E.

*Explanatory note - The existing speed limit continues in force until the new speed limit comes into effect (see clause 6(3))*

A	B	C	D	E
AREA OF ROAD			Speed Limit	Date Effective
Road name	Suburb	Part of road		
Abbey Street	City Centre	between eastern end of Abbey Street and 15 m east of Newton Road	30km/h	30/06/2020
Adelaide Street	City Centre	full length	30km/h	30/06/2020
Airedale Street	City Centre	full length	30km/h	30/06/2020
Airfield Road	Takanini	between 100m east of Porchester Road and Mill Road	60km/h	30/06/2020
Albany Highway	Albany	between Unsworth Drive and 150m southeast of Bush Road	60km/h	30/06/2020
Albert Street	City Centre	full length	30km/h	30/06/2020
Albionvale Road	Oratia	full length	30km/h	30/06/2020
Alfred Street	City Centre	full length	10km/h	30/06/2020
Alice Avenue	Orewa	between Florence Avenue and 15 m north of Florence Avenue	30km/h	30/11/2020
Alten Road	City Centre	between Anzac Ave and 25 m south of Churchill Street	30km/h	30/06/2020
Amberley Ave	Te Atatu South	full length	30km/h	30/06/2020
Anchor Road	Paerata	full length	60km/h	30/06/2020
Anzac Avenue	City Centre	full length	30km/h	30/06/2020
Arthur Street	Freemans Bay	full length	30km/h	30/06/2020
Ashwood Avenue	Dairy Flat	full length	100km/h	30/06/2020
Atkin Avenue	Mission Bay	between Tamaki Dr and 10 m north of Marau Crescent	30km/h	30/06/2021
Awhitu Road	Waiuku	between King Street and urban traffic area boundary (Waiuku)	60km/h	30/06/2020
Bacons Lane	City Centre	full length	30km/h	30/06/2020
Bakehouse Lane	Orewa	full length	30km/h	30/11/2020
Bankside Street	City Centre	full length	30km/h	30/06/2020
Beach Road	City Centre	between 80 m west of The Strand and Customs Street East	30km/h	30/06/2020
Beach Road	Mairangi	between 20 m south of Penzance Rd and 75 m south of Ramsgate Terrace	30km/h	30/11/2020



A	B	C	D	E
AREA OF ROAD			Speed Limit	Date Effective
Road name	Suburb	Part of road		
Beach Road	Torbay	between 5 m south of County Road and 24 m north of Deep Creek Road	30km/h	30/11/2020
Beatty Road	Pukekohe	between 370 m north of Birdwood Road and Heights Road	60km/h	30/06/2020
Beaumont Street	Freemans Bay	full length	30km/h	30/06/2020
Belgium Road	Pukekohe East	between East Street and 70m south of Valley Road	60km/h	30/06/2020
Beresford Square	City Centre	between Pitt Street and 25 m east of Hopetoun Street	30km/h	30/06/2020
Blake Road	Pukekohe	between 140m southwest of Rowles Road and urban traffic area boundary (Pukekohe)	60km/h	30/06/2020
Blethyn Place	Te Atatu South	full length	30km/h	30/06/2020
Boardman Lane	City Centre	full length	30km/h	30/06/2020
Bouzaid Way	Viaduct Harbour	full length	10km/h	30/06/2020
Bowen Avenue	City Centre	full length	30km/h	30/06/2020
Bowen Lane	City Centre	full length	30km/h	30/06/2020
Bradnor Lane	City Centre	full length	30km/h	30/06/2020
Brigham Street	Wynyard Quarter	Between Jellicoe Street and approximately 45m north of Jellicoe Street	30km/h	30/06/2020
Brigham Street	Wynyard Quarter	Between approximately 230m north of Jellicoe Street and Hamer Street.	30km/h	30/06/2020
Britomart Place	City Centre	full length	30km/h	30/06/2020
Burberry Road	Drury	full length	60km/h	30/06/2020
Butcher Road	Pukekohe	between Paerata Road and 780m southwest of Paerata Road	60km/h	30/06/2020
Calcutta Road	Pukekohe	full length	60km/h	30/06/2020
Cammish Lane	Orewa	full length	30km/h	30/11/2020
Canada Street	City Centre	full length	30km/h	30/06/2020
Cape Hill Road	Pukekohe	between 130 m north of Valley Road and Tuhimata Road	60km/h	30/06/2020
Cape Rodney Road	Leigh	between Mount Pleasant Drive and south eastern end of Cape Rodney Road	40km/h	30/06/2020
Cascade Street	Freemans Bay	full length	30km/h	30/06/2020
Castaing Crescent	Te Atatu South	full length	30km/h	30/06/2020
Castle Street	West Lynn	between Richmond Road and 65 m west of Richmond Road	30km/h	30/06/2021
Centre Street	City Centre	full length	30km/h	30/06/2020
Chancery Street	City Centre	full length	30km/h	30/06/2020

A	B	C	D	E
AREA OF ROAD			Speed Limit	Date Effective
Road name	Suburb	Part of road		
Charles Nalden Lane	City Centre	full length	30km/h	30/06/2020
Chichester Dr	Rosehill	full length	30km/h	30/06/2020
Churchill Street	City Centre	full length	30km/h	30/06/2020
Cintra Place	City Centre	full length	30km/h	30/06/2020
City Road	City Centre	full length	30km/h	30/06/2020
Clarks Beach Road	Clarks Beach	between urban traffic area boundary (Clarks Beach) and 100m south of Kaitiaki Drive	80km/h	30/06/2020
Cliff Road	St Heliers	between Tamaki Drive and 60 m east of Tamaki Dr	30km/h	30/06/2021
Coatesville Riverhead Highway	Riverhead	between 500m south of Riverhead Road and urban traffic area boundary (Riverhead)	60km/h	30/06/2020
Cobden Street	City Centre	full length	30km/h	30/06/2020
Cole Place	Te Atatu South	full length	30km/h	30/06/2020
Coletta Lane	Te Atatu South	full length	30km/h	30/06/2020
College Hill	City Centre	between Victoria Street West and 25 m west of Victoria Street West	30km/h	30/06/2020
Collingwood Road	Waiuku	between 500m northeast of Kitchener Road and Cornwall Road	60km/h	30/06/2020
Commerce Street	City Centre	full length	30km/h	30/06/2020
Cook Street	City Centre	between Mayoral Drive and 180m west of Morton Street	30km/h	30/06/2020
Cornwall Road	Waiuku	between 220m north of Kitchener Road and Collingwood Road	60km/h	30/06/2020
Costley Street	Freemans Bay	full length	30km/h	30/06/2020
Courthouse Lane	City Centre	full length	30km/h	30/06/2020
Creamery Road	Mangere	full length	60km/h	30/06/2020
Cross Street	City Centre	full length	30km/h	30/06/2020
Crown Road	Paerata	full length	60km/h	30/06/2020
Cruise Lane	City Centre	full length	30km/h	30/06/2020
Customs Street East	City Centre	full length	30km/h	30/06/2020
Customs Street West	City Centre	full length	30km/h	30/06/2020
Daldy Street	Wynyard Quarter	full length	30km/h	30/06/2020
Darby Street	City Centre	full length	10km/h	30/06/2020
Day Street	City Centre	full length	30km/h	30/06/2020
Dock Street	City Centre	full length	30km/h	30/06/2020
Drake Street	City Centre	full length	30km/h	30/06/2020



<b>A</b>	<b>B</b>	<b>C</b>	<b>D</b>	<b>E</b>
<b>AREA OF ROAD</b>			<b>Speed Limit</b>	<b>Date Effective</b>
<b>Road name</b>	<b>Suburb</b>	<b>Part of road</b>		
Dumas Place	Rosehill	full length	30km/h	30/06/2020
Durham Lane	City Centre	full length	30km/h	30/06/2020
Durham Street East	City Centre	full length	30km/h	30/06/2020
Durham Street West	City Centre	full length	30km/h	30/06/2020
East Street	City Centre	full length	30km/h	30/06/2020
East Street	Pukekohe East	between 20m east of Willowgrange Place and Belgium Road	60km/h	30/06/2020
Eden Crescent	City Centre	full length	30km/h	30/06/2020
Edinburgh Avenue	Rosehill	full length	30km/h	30/06/2020
Edinburgh Street	City Centre	full length	30km/h	30/06/2020
Edwards Road	West Lynn	between Richmond Road and 15 m east of Richmond Road	30km/h	30/06/2021
Elizabeth Street	Freemans Bay	full length	30km/h	30/06/2020
Elliott Street	City Centre	full length	10km/h	30/06/2020
Emily Place	City Centre	full length	30km/h	30/06/2020
Empire Road	Orewa	between Hibiscus Coast Highway and 40 m west of Hibiscus Coast Highway	30km/h	30/11/2020
England Street	Freemans Bay	between Franklin Road and 30m south of College Hill	30km/h	30/06/2020
Erceg Way	Rosehill	full length	30km/h	30/06/2020
Exchange Lane	City Centre	full length	30km/h	30/06/2020
Fanshawe Street	City Centre	full length	40km/h	30/06/2020
Federal Street	City Centre	between Victoria Street West and southern end of Federal Street	10km/h	30/06/2020
Federal Street	City Centre	between Victoria Street West and Fanshawe Street	30km/h	30/06/2020
Fields Lane	City Centre	full length	30km/h	30/06/2020
Flanagan Road	Drury	full length	60km/h	30/06/2020
Flanshaw Road	Te Atatu South	full length	30km/h	30/06/2020
Florence Avenue	Orewa	between Centreway Road and Hibiscus Coast Highway	30km/h	30/11/2020
Fort Street	City Centre	between Custom Street East and Gore Street	10km/h	30/06/2020
Fort Street	City Centre	between Commerce Street and Queen Street	10km/h	30/06/2020
Fort Street	City Centre	between Gore Street and Commerce Street	30km/h	30/06/2020
Foy Road	Pukekohe	full length	60km/h	30/06/2020
Francis Street	West Lynn	between Richmond Road and 40 m west of Richmond Road	30km/h	30/06/2021

A	B	C	D	E
AREA OF ROAD			Speed Limit	Date Effective
Road name	Suburb	Part of road		
Franklin Road	Freemans Bay	full length	30km/h	30/06/2020
Freyberg Place	City Centre	full length	10km/h	30/06/2020
Galatos Street	City Centre	full length	30km/h	30/06/2020
Galway Street	City Centre	between Gore Street and Brotomart Place	10km/h	30/06/2020
Galway Street	City Centre	between Gore Street and Queen Street	30km/h	30/06/2020
Gaunt Street	Wynyard Quarter	full length	30km/h	30/06/2020
George Lowe Place	Orewa	Full length	30km/h	30/11/2020
Georgina Street	Freemans Bay	full length	30km/h	30/06/2020
Glenbrook Beach Road	Glenbrook	between 120m south of Beach Road and Beach Road	60km/h	30/06/2020
Glenbrook-Waiuku Road	Waiuku	between Cornwall Road and 200 m north of Cornwall Road	60km/h	30/06/2020
Glenbrook-Waiuku Road	Waiuku	between 200 m north of Cornwall Road and urban traffic area boundary (Waiuku)	80km/h	30/06/2020
Goldie Street	St Heliers	between Tamaki Drive and 15 m south of Polygon Road	30km/h	30/06/2021
Golding Road	Pukekohe East	between Pukekohe East Road and 100m south of Pukekohe East Road	60km/h	30/06/2020
Goodwin Drive	Rosehill	full length	30km/h	30/06/2020
Gore Street	City Centre	full length	30km/h	30/06/2020
Gore Street Lane	City Centre	full length	10km/h	30/06/2020
Governor Fitzroy Place	City Centre	full length	30km/h	30/06/2020
Grafton Road	City Centre	between Symonds Street and 210 m south of Symonds Street	30km/h	30/06/2020
Graham Street	City Centre	full length	30km/h	30/06/2020
Grainger Road	Te Atatu South	full length	30km/h	30/06/2020
Grange Street	Mahurangi East	between urban traffic area boundary (Snells Beach) and eastern end of Grange Street	60km/h	30/06/2020
Green Road	Dairy Flat	between 570m north of Potter Road and Potter Road	60km/h	30/06/2020
Green Road	Dairy Flat	between Dairy Flat Highway and 570m north of Potter Road	80km/h	30/06/2020
Greenwood Road	Mangere	full length	60km/h	30/06/2020
Greys Avenue	City Centre	full length	30km/h	30/06/2020
Griffiths Place	Te Atatu South	full length	30km/h	30/06/2020
Gun Club Road	Pukekohe	between Heights Road and urban traffic area boundary (Pukekohe)	80km/h	30/06/2020



<b>A</b>	<b>B</b>	<b>C</b>	<b>D</b>	<b>E</b>
<b>AREA OF ROAD</b>			<b>Speed Limit</b>	<b>Date Effective</b>
<b>Road name</b>	<b>Suburb</b>	<b>Part of road</b>		
Gundry Street	City Centre	full length	30km/h	30/06/2020
Gunson Street	Freemans Bay	full length	30km/h	30/06/2020
Gwilliam Place	Freemans Bay	full length	30km/h	30/06/2020
Gypsy Moth Place	Rosehill	full length	30km/h	30/06/2020
Hakanoa Street	West Lynn	between Richmond Road and 60 m east of Richmond Road	30km/h	30/06/2021
Haki Wihongi Place	Oratia	full length	30km/h	30/06/2020
Halsey Street	Wynyard Quarter	full length	30km/h	30/06/2020
Hamer Street	Wynyard Quarter	full length	30km/h	30/06/2020
Harding Ave	Te Atatu South	full length	30km/h	30/06/2020
Hardinge Street	City Centre	full length	30km/h	30/06/2020
Hastings Road	Mairangi Bay	between Beach Rd and 86 m west of Beach Rd	30km/h	30/11/2020
Heights Road	Pukekohe	full length	80km/h	30/06/2020
Heke Street	Freemans Bay	between Franklin Road and Collingwood Street	30km/h	30/06/2020
Helios Place	Laingholm	full length	40km/h	30/06/2020
Helvetia Road	Pukekohe	between 20 m north of Kauri Road and Gun Club Road	80km/h	30/06/2020
Hepburn Street	Freemans Bay	between Napier Street and 40m north of Wellington Street	30km/h	30/06/2020
Hereford Street	City Centre	between Karangahape Road and 35 m north of Karangahape Road	30km/h	30/06/2020
Hibiscus Coast Highway	Hatfields Beach	between 620m north of Otanerua Road and 450m north of Puriri Ave	60km/h	30/06/2020
Hibiscus Coast Highway	Orewa	between 35 m north of Marine View and 40 m south of Empire Road	30km/h	30/11/2020
High Street	City Centre	full length	30km/h	30/06/2020
Highbrook Drive	East Tamaki	between Business Parade South and Southern Motorway interchange	60km/h	30/06/2020
Hillary Square	Orewa	full length	30km/h	30/11/2020
Hingaia Road	Hingaia	between 370m east of Oakland Road and urban traffic area boundary	60km/h	30/06/2020
Hobson Street	City Centre	full length	40km/h	30/06/2020
Hopetoun Street	City Centre	between Pitt Street and 30 m west of Pitt Street	30km/h	30/06/2020
Howe Street	City Centre	between Karangahape Road and 35 m north of Karangahape Road	30km/h	30/06/2020

A	B	C	D	E
AREA OF ROAD			Speed Limit	Date Effective
Road name	Suburb	Part of road		
Huia Road	Laingholm	between 750m south of Scenic Drive and 410m east of Sylvan Valley Avenue	60km/h	30/06/2020
Hyland Place	Waiuku	full length	40km/h	30/06/2020
Inland Road	Helensville	between 400m East of Rautawhiri Road and 20m north of Manuka Grove	80km/h	30/06/2020
Ireland Street	Freemans Bay	full length	30km/h	30/06/2020
James Street	Snells Beach	full length	60km/h	30/06/2020
Jean Batten Place	City Centre	full length	10km/h	30/06/2020
Jefferies Road	Dairy Flat	full length	80km/h	30/06/2020
Jellicoe Road	Pukekohe	full length	60km/h	30/06/2020
Jellicoe Street	Wynyard Quarter	full length	30km/h	30/06/2020
Jesmond Road	Drury	full length	60km/h	30/06/2020
Joanna Lee Lane	Helensville	full length	80km/h	30/06/2020
Joanne Place	Rosehill	full length	30km/h	30/06/2020
Jupiter Street	Rosehill	full length	30km/h	30/06/2020
Karangahape Road	City Centre	between Grafton Bridge and 25 m east of Newton Road	30km/h	30/06/2020
Kath Henry Lane	Drury	full length	60km/h	30/06/2020
Keith Morris Lane	Orewa	full length	30km/h	30/11/2020
Keith Road	Pukekohe	full length	60km/h	30/06/2020
Kennedy Road	Dairy Flat	575m north of Potter Road and Potter Road	60km/h	30/06/2020
Kingseat Road	Kingseat	between 750m south of Linwood Road and urban traffic area boundary (Kingseat)	80km/h	30/06/2020
Kingston Street	City Centre	full length	30km/h	30/06/2020
Kitchener Road	Waiuku	between Cornwall Road and Colombo Road	60km/h	30/06/2020
Kitchener Street	City Centre	full length	30km/h	30/06/2020
Kohuhu Lane	Westgate	between Tawhia Drive and Westgate town square	30km/h	30/06/2020
Koraha Road	Kumeu	full length	60km/h	30/06/2020
Laingholm Drive	Laingholm	between Huia Road and 35m north of Deirdre Place	60km/h	30/06/2020
Lawrie Road	Mahurangi East	between Mahurangi East Road and urban traffic area boundary (Snells Beach)	80km/h	30/06/2020
Linwood Road	Kingseat	between urban traffic area boundary (Kingseat) and 250m east of Kingseat Road	80km/h	30/06/2020
Liverpool Street	City Centre	full length	30km/h	30/06/2020



<b>A</b>	<b>B</b>	<b>C</b>	<b>D</b>	<b>E</b>
<b>AREA OF ROAD</b>			<b>Speed Limit</b>	<b>Date Effective</b>
<b>Road name</b>	<b>Suburb</b>	<b>Part of road</b>		
Lombard Street	St Heliers	full length	30km/h	30/06/2021
Lonely Track Road	Albany Heights	between 100m west of Fairview Road and Gills Road	60km/h	30/06/2020
Lorne Street	City Centre	between Wellesley Street East and Rutland Street	10km/h	30/06/2020
Lorne Street	City Centre	between Victoria Street East and Wellesley Street East	30km/h	30/06/2020
Lorne Street	City Centre	between Rutland Street and southern end of Lorne Street	30km/h	30/06/2020
Lower Albert Street	Viaduct Harbour	full length	20km/h	30/06/2020
Lower Hobson Street	Viaduct Harbour	full length	30km/h	30/06/2020
Lower Jeffs Road	Dairy Flat	full length	80km/h	30/06/2020
Lucy Lane	Viaduct Harbour	full length	30km/h	30/06/2020
Lyndock Street	City Centre	full length	30km/h	30/06/2020
Mackenzie St	Te Atatu South	full length	30km/h	30/06/2020
Madden Street	Wynyard Quarter	full length	30km/h	30/06/2020
Magnolia Ave	Rosehill	full length	30km/h	30/06/2020
Maheke Street	St Heliers	full length	30km/h	30/06/2021
Mahon Way	City Centre	full length	10km/h	30/06/2020
Mahuhu Crescent	City Centre	full length	30km/h	30/06/2020
Mahurangi East Road	Mahurangi East	between 220m south of Alexander Road and Ridge Road	80km/h	30/06/2020
Maki Street	Westgate	between Fred Taylor Drive and Westgate Town Square	30km/h	30/06/2020
Maki Street	Westgate	between Westgate Town Square and Tawhia Drive	30km/h	30/06/2020
Maraetai Drive	Maraetai	between 40m east of Rewa Road and eastern end of Maraetai Drive	40km/h	30/06/2020
Maraetai Drive	Maraetai	between Whitford-Maraetai Road and 100m west of Omana Beach Road	80km/h	30/06/2020
Marewa Street	Te Atatu South	full length	30km/h	30/06/2020
Marie Crescent	Te Atatu South	full length	30km/h	30/06/2020
Marine View	Orewa	full length	30km/h	30/11/2020
Market Place	Viaduct Harbour	full length	30km/h	30/06/2020
Marlene Avenue	Te Atatu South	full length	30km/h	30/06/2020
Marmion Street	City Centre	full length	30km/h	30/06/2020

A	B	C	D	E
AREA OF ROAD			Speed Limit	Date Effective
Road name	Suburb	Part of road		
Martins Bay Road	Mahurangi East	between Ridge Road and urban traffic area boundary (Snells Beach)	80km/h	30/06/2020
Marybeth Place	Rosehill	full length	30km/h	30/06/2020
May Ave	Te Atatu South	full length	30km/h	30/06/2020
Mayoral Drive	City Centre	full length	30km/h	30/06/2020
Mccormick Road	Te Atatu South	full length	30km/h	30/06/2020
Mceldownie Road	Ramarama	between urban traffic area boundary (Auckland Isthmus) and northern end of Mceldownie Road	60km/h	30/06/2020
Mclarin Road	Glenbrook	between 600 m east of Hill Road and Dunsmuir Road	60km/h	30/06/2020
Mercer Street	Drury	full length	40km/h	30/06/2020
Mercury Lane	City Centre	full length	30km/h	30/06/2020
Mickle St	Te Atatu South	full length	30km/h	30/06/2020
Middle Street	Freemans Bay	full length	30km/h	30/06/2020
Milich Terrace	Te Atatu South	full length	30km/h	30/06/2020
Mills Lane	City Centre	full length	30km/h	30/06/2020
Moana Avenue	Orewa	full length	30km/h	30/11/2020
Moenui Avenue	Orewa	full length	30km/h	30/11/2020
Montrose Terrace	Mairangi	full length	30km/h	30/11/2020
Monument Road	Clevedon	between 400m south of Hyde Road and 1000m south of Papakura-Clevedon	60km/h	30/06/2020
Morton Street	City Centre	full length	30km/h	30/06/2020
Mount Pleasant Drive	Leigh	full length	40km/h	30/06/2020
Mount Street	City Centre	full length	30km/h	30/06/2020
Myers Street	City Centre	full length	30km/h	30/06/2020
Napier Lane	Freemans Bay	full length	30km/h	30/06/2020
Napier Street	Freemans Bay	full length	30km/h	30/06/2020
Nelson Street	City Centre	full length	40km/h	30/06/2020
Ngaoho Place	City Centre	full length	30km/h	30/06/2020
Ngata Street	City Centre	full length	30km/h	30/06/2020
Nicholas Street	City Centre	full length	30km/h	30/06/2020
Norma Ave	Te Atatu South	full length	30km/h	30/06/2020
North Road	Clevedon	between 210m north of Mark Williams Place and urban traffic area boundary (Clevedon)	80km/h	30/06/2020
O'Connell Street	City Centre	full length	10km/h	30/06/2020
Oira Road	Drury	full length	60km/h	30/06/2020



A	B	C	D	E
AREA OF ROAD			Speed Limit	Date Effective
Road name	Suburb	Part of road		
Ophir Street	City Centre	between Edinburgh Street and 15 m east of Newton Road	30km/h	30/06/2020
Oraha Road	Kumeu	between 320m east of Matua Road and urban traffic area boundary (Kumeu)	60km/h	30/06/2020
Orchard Rise	Rosehill	full length	30km/h	30/06/2020
Ormiston Road	Flat Bush	between 200m northeast of Shepherds Lane and urban traffic area boundary (Auckland Isthmus)	80km/h	30/06/2020
Pakenham Street East	Viaduct Harbour	full length	30km/h	30/06/2020
Pakenham Street West	Wynyard Quarter	full length	30km/h	30/06/2020
Papakura-Clevedon Road	Clevedon	between urban traffic area boundary (Clevedon) and 210m south of Hyde Road	80km/h	30/06/2020
Park Estate Rd	Rosehill	between Great South Road and eastern abutment of motorway bridge	40km/h	30/06/2020
Parliament Street	City Centre	full length	30km/h	30/06/2020
Paton Ave	Te Atatu South	full length	30km/h	30/06/2020
Patteson Avenue	Mission Bay	between Tamaki Dr and 20 m north of Marau Crescent	30km/h	30/06/2021
Pember Reeves Street	Freemans Bay	full length	30km/h	30/06/2020
Percy Place	City Centre	full length	30km/h	30/06/2020
Pitt Street	City Centre	full length	30km/h	30/06/2020
Plumer Street	City Centre	full length	30km/h	30/06/2020
Point Wells Road	Omaha	between urban traffic area boundary (Point Wells) and 320m south of Sandpiper Avenue	60km/h	30/06/2020
Pollock Road	Pukekohe	between 130m northeast of Domain Road and Domain Road	60km/h	30/06/2020
Polygon Road	St Heliers	between Goldie Street and 15 m east of Turua Street	30km/h	30/06/2021
Pomelo Road	Te Atatu South	full length	30km/h	30/06/2020
Porter Ave	Te Atatu South	full length	30km/h	30/06/2020
Potter Road	Dairy Flat	full length	60km/h	30/06/2020
Poynton Terrace	City Centre	full length	30km/h	30/06/2020
Princes Street	City Centre	full length	30km/h	30/06/2020
Pukaki Road	Mangere	between 375m south of Cyclamen Road and southern end of Pukaki Road	60km/h	30/06/2020

A	B	C	D	E
AREA OF ROAD			Speed Limit	Date Effective
Road name	Suburb	Part of road		
Pukekohe East Road	Pukekohe East	between Belgium Road and 130m east of Anselmi Ridge Road	60km/h	30/06/2020
Quay Street	City Centre	between 60 m east of Tapora Street and Quay Street Extension	30km/h	30/06/2020
Queen Street	City Centre	full length	30km/h	30/06/2020
Quiet Street	Te Atatu South	full length	30km/h	30/06/2020
Ramsgate Terrace	Mairangi	between Beach Rd and 119 m west of Beach Rd	30km/h	30/11/2020
Rautawhiri Road	Helensville	between Inland Road and 400m West of Inland Road	80km/h	30/06/2020
Rautawhiri Road	Helensville	between Garfield Road and 400m west of Inland Road	50km/h	30/06/2020
Renall Street	Freemans Bay	full length	30km/h	30/06/2020
Richmond Road	West Lynn	between 45 m north of Warnock Street and 15 m north of Baildon Road	30km/h	30/06/2021
Riverside Road	Orewa	between Hibiscus Coast Highway and 60 m west of Hibiscus Coast Highway	30km/h	30/11/2020
Ronayne Street	City Centre	between 45 m west of The Strand and Beach Road	30km/h	30/06/2020
Rosehill Drive	Rosehill	full length	30km/h	30/06/2020
Rowan Terrace	Te Atatu South	full length	30km/h	30/06/2020
Royal Arch Place	Rosehill	full length	30km/h	30/06/2020
Royal View Road	Te Atatu South	full length	30km/h	30/06/2020
Royston Street	Rosehill	full length	30km/h	30/06/2020
Runciman Road	Pukekohe East	between 680m north of Rutherford Road and 820m north of Rutherford Road	60km/h	30/06/2020
Runnell Street	Freemans Bay	full length	30km/h	30/06/2020
Russell Street	Freemans Bay	full length	30km/h	30/06/2020
Rutland Street	City Centre	full length	30km/h	30/06/2020
Ryle Street	Freemans Bay	full length	30km/h	30/06/2020
Sale Street	City Centre	full length	30km/h	30/06/2020
Sam Wrigley Street	City Centre	full length	30km/h	30/06/2020
Samoa House Lane	City Centre	full length	30km/h	30/06/2020
Sandspit Road	Warkworth	between 1100m east of Matakana Road and urban traffic area boundary (Warkworth)	80km/h	30/06/2020
School Road	Te Atatu South	full length	30km/h	30/06/2020
Scotia Place	City Centre	full length	30km/h	30/06/2020



A	B	C	D	E
AREA OF ROAD			Speed Limit	Date Effective
Road name	Suburb	Part of road		
Scotland Street	Freemans Bay	between Franklin Road and 25m south of College Hill	30km/h	30/06/2020
Sharp Road	Warkworth	between Mahurangi East Road and urban traffic area boundary (Snells Beach)	80km/h	30/06/2020
Sheridan Lane	Freemans Bay	full length	30km/h	30/06/2020
Sherwood Ave	Te Atatu South	full length	30km/h	30/06/2020
Short Road	Riverhead	full length	60km/h	30/06/2020
Short Street	City Centre	full length	30km/h	30/06/2020
Shortland Street	City Centre	full length	30km/h	30/06/2020
Sidmouth Street	Mairangi	full length	30km/h	30/11/2020
Sophia Road	Mahurangi East	full length	60km/h	30/06/2020
South Street	City Centre	full length	30km/h	30/06/2020
Spring Street	Freemans Bay	full length	30km/h	30/06/2020
St Heliers Bay Road	St Heliers	between Tamaki Drive and 20 m south of Polygon Road	30km/h	30/06/2021
St Martins Lane	City Centre	full length	30km/h	30/06/2020
St Paul Street	City Centre	full length	30km/h	30/06/2020
Sturdee Street	Viaduct Harbour	full length	30km/h	30/06/2020
Suie Road	Mahurangi East	full length	60km/h	30/06/2020
Sunnypark Ave	Rosehill	full length	30km/h	30/06/2020
Swanson Street	City Centre	full length	30km/h	30/06/2020
Sylvan Cres	Te Atatu South	full length	30km/h	30/06/2020
Symonds Street	City Centre	between Anzac Ave and 30 m south of Karangahape Road	30km/h	30/06/2020
Tairere Cres	Rosehill	full length	30km/h	30/06/2020
Tamaki Drive	Mission Bay	between 20 m west of Marau Crescent and 200 m west of Atkin Ave	30km/h	30/06/2021
Tamaki Drive	St Heliers	between Vale Road and 15 m east of The Parade	30km/h	30/06/2021
Tamariki Avenue	Orewa	full length	30km/h	30/11/2020
Tangihua Street	City Centre	full length	30km/h	30/06/2020
Taonui Street	Rosehill	full length	30km/h	30/06/2020
Tapora Street	City Centre	full length	30km/h	30/06/2020
Tatariki Street	Rosehill	full length	30km/h	30/06/2020
Te Taou Crescent	City Centre	full length	30km/h	30/06/2020
Tenzing Lane	Orewa	Full length	30km/h	30/11/2020
Thomas Rea Place	Te Atatu South	full length	30km/h	30/06/2020
Thomas Road	Flat Bush	between 125m east of Joseph Street and Murphys Road	60km/h	30/06/2020
Thompson Road	Warkworth	full length	60km/h	30/06/2020

<b>A</b>	<b>B</b>	<b>C</b>	<b>D</b>	<b>E</b>
<b>AREA OF ROAD</b>			<b>Speed Limit</b>	<b>Date Effective</b>
<b>Road name</b>	<b>Suburb</b>	<b>Part of road</b>		
Tinley Street	City Centre	full length	30km/h	30/06/2020
Toroa Street	Torbay	between Beach Rd and 25 m east of Beach Rd	30km/h	30/11/2020
Tuck Nathan Drive	Oratia	full length	30km/h	30/06/2020
Tuhimata Road	Paerata	between Crown Road and Cape Hill Road	60km/h	30/06/2020
Turner Street	City Centre	full length	30km/h	30/06/2020
Turua Street	St Heliers	full length	30km/h	30/06/2021
Tutanekai Street	West Lynn	between Richmond Road and 95 m east of Richmond Road	30km/h	30/06/2021
Tyler Street	City Centre	full length	30km/h	30/06/2020
Union Street	City Centre	full length	30km/h	30/06/2020
Upper Queen Street	City Centre	between Queen Street and 20 m south of Canada Street	30km/h	30/06/2020
Vale Road	St Heliers	between Tamaki Drive and 35 m east of Tamaki Drive	30km/h	30/06/2021
Vera Road	Te Atatu South	full length	30km/h	30/06/2020
Vernon Street	City Centre	full length	30km/h	30/06/2020
Viaduct Harbour Avenue	Viaduct Harbour	full length	30km/h	30/06/2020
Victoria Crescent	Drury	full length	40km/h	30/06/2020
Victoria Street East	City Centre	full length	30km/h	30/06/2020
Victoria Street West	City Centre	full length	30km/h	30/06/2020
Vincent Street	City Centre	full length	30km/h	30/06/2020
Vodanovich Road	Te Atatu South	full length	30km/h	30/06/2020
Vulcan Lane	City Centre	full length	30km/h	30/06/2020
Waihoehoe Road	Drury	between 50m west of Flanagan Road and Fitzgerald Road	60km/h	30/06/2020
Waiuku Road	Waiuku	between 85m east of Masters Road and Colombo Road	60km/h	30/06/2020
Wakefield Street	City Centre	full length	30km/h	30/06/2020
Warimu Place	City Centre	full length	30km/h	30/06/2020
Warnock Street	West Lynn	between Richmond Road and 65 m west of Richmond Road	30km/h	30/06/2021
Wastney Road	Alfriston	full length	60km/h	30/06/2020
Waterloo Quadrant	City Centre	full length	30km/h	30/06/2020
Waverley Street	City Centre	full length	30km/h	30/06/2020
Weld Street	Freemans Bay	full length	30km/h	30/06/2020
Wellesley Street East	City Centre	between 190 m east of Princes Street and Wellesley Street West	30km/h	30/06/2020
Wellesley Street West	City Centre	full length	30km/h	30/06/2020



<b>A</b>	<b>B</b>	<b>C</b>	<b>D</b>	<b>E</b>
<b>AREA OF ROAD</b>			<b>Speed Limit</b>	<b>Date Effective</b>
<b>Road name</b>	<b>Suburb</b>	<b>Part of road</b>		
Wellington Street	City Centre	between Union Street and 20 m west of Union Street	30km/h	30/06/2020
Wellington Street	Freemans Bay	between Franklin Road and 35m east of Franklin Road	30km/h	30/06/2020
Westhaven Drive	Wynyard Quarter	Between Beaumont Street and approximately 190m to the south of Beaumont Street	30km/h	30/06/2020
West Terrace	City Centre	full length	30km/h	30/06/2020
Whangaparaoa Road	Gulf Harbour	between 135m north of Roberts Road and 80m northeast of Gulf Harbour Drive	60km/h	30/06/2020
Wharf Road	Clarks Beach	between Clarks Beach Road and 400m west of Clarks Beach Road	80km/h	30/06/2020
Whitaker Place	City Centre	full length	30km/h	30/06/2020
White Street	City Centre	full length	30km/h	30/06/2020
Wilkins Street	Freemans Bay	full length	30km/h	30/06/2020
Wilks Road West	Dairy Flat	full length	60km/h	30/06/2020
Wilton Street	West Lynn	between Richmond Road and 30 m west of Richmond Road	30km/h	30/06/2021
Wolfe Street	City Centre	full length	30km/h	30/06/2020
Wood Street	Freemans Bay	between Franklin Road and 35m south of College Hill	30km/h	30/06/2020
Wyndham Street	City Centre	full length	30km/h	30/06/2020

**Schedule 3: Roads outside the urban traffic areas (other than in a designated location) where a permanent speed limit other than 100 km/h is set by this bylaw**

The areas of road described in this Schedule or shown on a map referenced in this Schedule are declared to have the speed limit specified in column D on and from the date specified in column E.

*Explanatory note - The existing speed limit continues in force until the new speed limit comes into effect (see clause 6(3))*

A	B	C	D	E
AREA OF ROAD			Speed Limit	Date Effective
Road name	Suburb	Part of road		
Adams Road	Pukekohe	full length	60km/h	30/06/2020
Albany Heights Road	Albany Heights	full length	60km/h	30/06/2020
Alfriston Road	Brookby	between 1300m east of Mill Road and Brookby Road	80km/h	30/06/2020
Anderson Road	Kaukapakapa	full length	60km/h	30/06/2020
Anderson Road	Matakana	between Westminster Glen and western end of Anderson Road	40km/h	30/06/2020
Anderson Way	Waiau Pa	full length	60km/h	30/06/2020
Anzac Road	Pukekohe	between Jellicoe Road and southern end of Anzac Road	60km/h	30/06/2020
Ara-Kotinga	Brookby	full length	60km/h	30/06/2020
Arana Drive	Karaka	full length	60km/h	30/06/2020
Ararimu Road	Ramarama	between Great South Road and 275m east of Macted Road	60km/h	30/06/2020
Ararimu Valley Road	Riverhead	full length	80km/h	30/06/2020
Ashton Road	Whangateau	full length	40km/h	30/06/2020
Attewell Road	Puni	between Waiuku Road and the boundary of Auckland	80km/h	30/06/2020
Austin Road	Dairy Flat	full length	60km/h	30/06/2020
Awhitu Road	Matakawau	between 400m west of Matakawau Road and 400m west of Hatton Road	60km/h	30/06/2020
Awhitu Road	Pollok	between 600m west of Pollok Wharf Road and 150m north of Pollok Wharf Road	60km/h	30/06/2020
Awhitu Road	Waiuku	between urban traffic area boundary (Waiuku) and 840m west of King Street	60km/h	30/06/2020
Bald Hill Road	Waitoki	full length	60km/h	30/06/2020
Bald Hill Road	Waiuku	between western intersection with Waiuku Road and 52m east of Waiuku Road	60km/h	30/06/2020
Bald Hill Road	Waiuku	between eastern intersection with Waiuku Road and 268m east of western intersection with Waiuku Road	60km/h	30/06/2020

A	B	C	D	E
AREA OF ROAD			Speed Limit	Date Effective
Road name	Suburb	Part of road		
Barrett Road	Riverhead	between Lloyd Road and end of southern end of Barrett Road	40km/h	30/06/2020
Barriball Road	Waiuku	full length	60km/h	30/06/2020
Bassett Road	Mauku	full length	60km/h	30/06/2020
Bathgate Road	Pakiri	full length	60km/h	30/06/2020
Batty Road	Karaka	full length	60km/h	30/06/2020
Beacon Road	Riverhead	full length	40km/h	30/06/2020
Belmont Road	Pukekohe	between 140m southwest of Adams Road South and Russell Road	60km/h	30/06/2020
Berenice Lane	Coatesville	full length	80km/h	30/06/2020
Biddick Road	Karaka	full length	60km/h	30/06/2020
Big Omaha Wharf Road	Whangateau	full length	40km/h	30/06/2020
Birch Road	Karaka	full length	60km/h	30/06/2020
Birdsall Road	Whangateau	full length	40km/h	30/06/2020
Blackbridge Road	Dairy Flat	between 30m west of Drury Lane and Bald Hill Road	60km/h	30/06/2020
Blackbridge Road	Karaka	between Karaka Road and 650m north of Karaka Road	60km/h	30/06/2020
Blackbridge Road	Karaka	between 650m north of Karaka Road and Linwood Road	80km/h	30/06/2020
Blake Lane	Dairy Flat	full length	60km/h	30/06/2020
Blake Road	Pukekohe	between urban traffic area boundary (Pukekohe) and Atwell Road	60km/h	30/06/2020
Blomfield Lane	Kingseat	full length	60km/h	30/06/2020
Bombay Road	Bombay	between 30m north of Papparata Road and 150m north of Lawrence Carter Drive	50km/h	30/06/2020
Bowker Road	Patumahoe	full length	60km/h	30/06/2020
Boyd Road	Clarks Beach	full length	60km/h	30/06/2020
Bream Revel Way	Karaka	full length	60km/h	30/06/2020
Brian Wood Lane	Karaka	full length	60km/h	30/06/2020
Briar Lane	Whitford	full length	60km/h	30/06/2020
Broadlands Drive	Omaha	between Omaha Flats Road and urban traffic area boundary (Omaha)	60km/h	30/06/2020
Bronze Road	Pukekohe	full length	60km/h	30/06/2020
Brook Road	Awhitu	between 500m east of Walters Road and eastern end of Brook Road	40km/h	30/06/2020
Brookby Road	Brookby	between 250m northwest of West Road and 150m northwest of West Road	60km/h	30/06/2020
Brookby Road	Brookby	between 290m southwest of West Road and 500m southwest of West Road	60km/h	30/06/2020
Brookby Road	Brookby	between Whitford Park Road and 250m northwest of West Road	80km/h	30/06/2020



A	B	C	D	E
AREA OF ROAD			Speed Limit	Date Effective
Road name	Suburb	Part of road		
Brookby Road	Brookby	between 500m southwest of West Road and Alfriston Road	80km/h	30/06/2020
Brookdale Road	Paremoremo	full length	60km/h	30/06/2020
Brookside Road	Glenbrook	between Glenbrook Beach Road and western end of Brookside Road	60km/h	30/06/2020
Brookside Road	Glenbrook	between Glenbrook Road and Glenbrook Beach Road	80km/h	30/06/2020
Broomfields Road	Whitford	full length	60km/h	30/06/2020
Brownhill Road	Whitford	full length	60km/h	30/06/2020
Bryant Road	Karaka	full length	60km/h	30/06/2020
Bullock Track Road	Mahurangi West	full length	40km/h	30/06/2020
Bungard Road	Karaka	full length	60km/h	30/06/2020
Burne Road	Dairy Flat	full length	60km/h	30/06/2020
Bycroft Road	Karaka	full length	60km/h	30/06/2020
Cameron Road	Waiuku	full length	60km/h	30/06/2020
Cape Rodney Road	Leigh	between Goat Island Road and Mount Pleasant Drive	40km/h	30/06/2020
Cato Peart Road	Karaka	full length	60km/h	30/06/2020
Charisma Road (East End)	Glenbrook	full length	60km/h	30/06/2020
Charisma Road (West End)	Glenbrook	full length	60km/h	30/06/2020
Charles Road	Karaka	full length	80km/h	30/06/2020
Chatham Road	Helensville	full length	60km/h	30/06/2020
Clark Road	Karaka	full length	60km/h	30/06/2020
Clarks Beach Road	Clarks Beach	between 280m east of Dell Road and urban traffic area boundary (Clarks Beach)	80km/h	30/06/2020
Clevedon Kawakawa Road	Kawakawa Bay	between 900m west of Turei Road and 200m west of Turei Road	60km/h	30/06/2020
Clifton Road	Whitford	between northern end of Clifton Road and southern intersection with Potts Road	60km/h	30/06/2020
Coatesville Riverhead Highway	Coatesville	between 760m west of O'Brien Road and 120m east of Mohoenui Valley Road	60km/h	30/06/2020
Coatesville Riverhead Highway	Riverhead	between 130m southwest of Sunnyside Road and 260m north of Newton Road	60km/h	30/06/2020
Coatesville Riverhead Highway	Riverhead	between urban traffic area boundary (Riverhead) and SH 16	60km/h	30/06/2020
Collie Road	Glenbrook	full length	60km/h	30/06/2020
Conroy Road	Glenbrook	full length	60km/h	30/06/2020

A	B	C	D	E
AREA OF ROAD			Speed Limit	Date Effective
Road name	Suburb	Part of road		
Constable Road	Muriwai	full length	40km/h	30/06/2020
Corbett Road	Pukekohe	full length	60km/h	30/06/2020
Costello Road	Patumahoe	full length	60km/h	30/06/2020
Cottle Road	Taupaki	full length	60km/h	30/06/2020
Cowan Bay Road	Pohuehue	full length	40km/h	30/06/2020
Coxhead Creek Road	Whangateau	full length	40km/h	30/06/2020
Croft Lane	Coatesville	full length	80km/h	30/06/2020
Cronin Road	Pukekohe	full length	60km/h	30/06/2020
Crows Road	Swanson	between urban traffic area boundary (Auckland Isthmus) and 545m southwest of Birdwood Road	50km/h	30/06/2020
Cuff Road	Patumahoe	full length	60km/h	30/06/2020
Dale Road	Ramarama	full length	60km/h	30/06/2020
Daphne Harden Lane	Paremoremo	full length	60km/h	30/06/2020
Day Road	Patumahoe	full length	60km/h	30/06/2020
Dazeley Road	Pukekohe	full length	60km/h	30/06/2020
Dell Road	Clarks Beach	full length	60km/h	30/06/2020
Domain Road	Pukekohe	full length	60km/h	30/06/2020
Donaldson Drive	Coatesville	full length	60km/h	30/06/2020
Dormer Road	Kaukapakapa	full length	60km/h	30/06/2020
Douglas Road	Pukekohe	full length	60km/h	30/06/2020
Drinnan Road	Waitoki	full length	60km/h	30/06/2020
Drury Lane	Dairy Flat	full length	60km/h	30/06/2020
Duck Creek Road	Warkworth	full length	60km/h	30/06/2020
Dunsmuir Road	Glenbrook	full length	60km/h	30/06/2020
Eden Road	Pukekohe	full length	60km/h	30/06/2020
Eggleton Road	Patumahoe	full length	60km/h	30/06/2020
Ellett Road	Karaka	full length	60km/h	30/06/2020
Ellett Road West	Karaka	full length	60km/h	30/06/2020
Elmore Road	Paremoremo	full length	60km/h	30/06/2020
Escott Road	Dairy Flat	full length	80km/h	30/06/2020
Estuary View Road	Waiau Pa	full length	60km/h	30/06/2020
Ewen Place	Karaka	full length	60km/h	30/06/2020
Farley Road	Clarks Beach	full length	60km/h	30/06/2020
Farm Park Road	Glenbrook	full length	60km/h	30/06/2020
Featon Avenue	Awhitu	full length	40km/h	30/06/2020
Findlay Road	Mauku	full length	60km/h	30/06/2020
Fitzpatrick Road	Brookby	full length	60km/h	30/06/2020

A	B	C	D	E
AREA OF ROAD			Speed Limit	Date Effective
Road name	Suburb	Part of road		
Forestry Road	Riverhead	full length	60km/h	30/06/2020
Forestry Road	Waitoki	full length	80km/h	30/06/2020
Frances Place	Hunua	full length	50km/h	30/06/2020
Frost Road	Dairy Flat	full length	60km/h	30/06/2020
Fulton Road	Puni	full length	60km/h	30/06/2020
Gallagher Road	Patumahoe	full length	60km/h	30/06/2020
Galloway Road	Karaka	full length	60km/h	30/06/2020
Gellert Road	Karaka	full length	60km/h	30/06/2020
Gilmore Road	Glenbrook	full length	60km/h	30/06/2020
Glenbrook Beach Road	Glenbrook	between Brookside Road and 120 m south of Beach Road	80km/h	30/06/2020
Glenbrook Road	Glenbrook	full length	80km/h	30/06/2020
Glenbrook Station Road	Glenbrook	between Gearon Road and Farm Park Road	60km/h	30/06/2020
Glenbrook Station Road	Glenbrook	between Gearon Road and Glenbrook Road	80km/h	30/06/2020
Glenbrook Station Road	Glenbrook	between Farm Park Road and Waiuku Road	80km/h	30/06/2020
Glenbrook-Waiuku Road	Glenbrook	between 400 m north of Mission Bush Road and Brookside Road	60km/h	30/06/2020
Glenbrook-Waiuku Road	Glenbrook	between urban traffic area boundary (Waiuku) and 400 m north of Mission Bush Road	80km/h	30/06/2020
Goat Island Road	Leigh	full length	60km/h	30/06/2020
Grange Street	Mahurangi East	between Lawrie Road and urban traffic area boundary (Snells Beach)	60km/h	30/06/2020
Great South Road	Bombay	between 230m north of Mill Road and 230m south of Mill Road	60km/h	30/06/2020
Green Road	Matakana	between 700m north of Martin Road and southern end of Green Road	50km/h	30/06/2020
Griggs Road	Whitford	full length	60km/h	30/06/2020
Gun Club Road	Pukekohe	between urban traffic area boundary (Pukekohe) and Patumahoe Road	80km/h	30/06/2020
Hall Road	Waiuku	full length	60km/h	30/06/2020
Hamilton Road	Mahurangi East	full length	60km/h	30/06/2020
Hardens Lane	Paremoremo	full length	60km/h	30/06/2020
Hart Road	Pukekohe	full length	60km/h	30/06/2020
Henson Road	Whitford	full length	60km/h	30/06/2020
Higgins Road	Glenbrook	full length	60km/h	30/06/2020
Hingaia Road	Hingaia	between urban traffic area boundary (Auckland Isthmus) and Linwood Road	60km/h	30/06/2020
Hobson Road	Lucas Heights	full length	60km/h	30/06/2020



A	B	C	D	E
AREA OF ROAD			Speed Limit	Date Effective
Road name	Suburb	Part of road		
Horseshoe Bush Road	Dairy Flat	between 60m west of Dairy Flat Highway and Dairy Flat Highway	60km/h	30/06/2020
Horseshoe Bush Road	Dairy Flat	between 60m west of Dairy Flat Highway and 300m west of Burne Road	80km/h	30/06/2020
Horseshoe Bush Road	Waitoki	between 300m west of Burne Road and Forestry Road	60km/h	30/06/2020
Hull Road	Waitoki	full length	80km/h	30/06/2020
Hungry Creek Road	Mahurangi West	full length	40km/h	30/06/2020
Hunter Road	Patumahoe	full length	60km/h	30/06/2020
Hunua Road	Hunua	between 130m west of the western end of Lockwood Road and 120m east of the eastern end of Lockwood Road	50km/h	30/06/2020
Inland Road	Helensville	between Kaipara Coast Highway and 400m East of Rautawhiri Road	60km/h	30/06/2020
Inland Road	Helensville	between 20m north of Manuka Grove and Old North Road	80km/h	30/06/2020
Iona Avenue	Paremoremo	full length	60km/h	30/06/2020
Ireland Road	Waitoki	between Blackbridge Road and 650m south of Forestry Road	60km/h	30/06/2020
Ireland Road	Waitoki	between 650m south of Forestry Road and Forestry Road	80km/h	30/06/2020
Irwin Road	Kingseat	full length	60km/h	30/06/2020
Jackson Crescent	Mahurangi East	full length	60km/h	30/06/2020
Jenkin Road	Pukekohe	full length	60km/h	30/06/2020
John Hindmarsh Road	Karaka	full length	60km/h	30/06/2020
Jones Road	Omaha	full length	60km/h	30/06/2020
Kahikatea Flat Road	Dairy Flat	between 1300m west of Dairy Flat Highway and 50m east of Forestry Road	80km/h	30/06/2020
Kahikatea Flat Road	Kaukapakapa	between 300m west of Drinnan Road and Kaipara Coast Highway	80km/h	30/06/2020
Kahikatea Flat Road	Waitoki	between 50m east of Forestry Road and 300m west of Drinnan Road	50km/h	30/06/2020
Karaka North Road	Karaka	full length	80km/h	30/06/2020
Keanes Road	Maraetai	full length	60km/h	30/06/2020
Kellys Road	Whitford	full length	60km/h	30/06/2020
Kennaway Road	Whangaripo	full length	80km/h	30/06/2020
Kidd Road	Karaka	between Linwood Road and 110m north of Linwood Road	60km/h	30/06/2020
Kidd Road	Karaka	between 110m north of Linwood Road and Ellett Road	80km/h	30/06/2020

A	B	C	D	E
AREA OF ROAD			Speed Limit	Date Effective
Road name	Suburb	Part of road		
Kimptons Road	Brookby	between 1470m northeast of Twilight Road and eastern end of Kimptons Road	40km/h	30/06/2020
Kimptons Road	Brookby	between Twilight Road and 1470m northeast of Twilight Road	80km/h	30/06/2020
Kingseat Road	Kingseat	between urban traffic area boundary (Kingseat) and Glenbrook Road	80km/h	30/06/2020
Kingseat Road	Patumahoe	between Mauku Road and 430 m north of Day Road	50km/h	30/06/2020
Kingseat Road	Patumahoe	between 430 m north of Day Road and Glenbrook Road	80km/h	30/06/2020
Klipsch Road	Glenbrook	full length	60km/h	30/06/2020
Kourataki Road	Leigh	full length	40km/h	30/06/2020
Laika Avenue	Leigh	full length	40km/h	30/06/2020
Laing Road	Karaka	full length	80km/h	30/06/2020
Lathrope Road	Kumeu	full length	60km/h	30/06/2020
Lawrie Road	Mahurangi East	between Grange Street and Hamilton Road	60km/h	30/06/2020
Lawrie Road	Mahurangi East	between urban traffic area boundary (Snells Beach) and Grange Street	80km/h	30/06/2020
Leamy Way	Karaka	full length	60km/h	30/06/2020
Leigh Road	Matakana	between 150m SW of Tongue Farm Road and 100m west of Ashton Road	80km/h	30/06/2020
Leigh Road	Whangateau	between 100m west of Coxhead Creek Road and 320m SW of Matheson Bay Road	80km/h	30/06/2020
Leveloff Road	Paremoremo	full length	40km/h	30/06/2020
Lewis Lane	Coatesville	full length	60km/h	30/06/2020
Lewis Road	Karaka	full length	80km/h	30/06/2020
Linwood Road	Karaka	between 500m east of Batty Road and 450m west of Batty Road	60km/h	30/06/2020
Linwood Road	Karaka	between Hingaia Road and 50m south of Roseneath Road	60km/h	30/06/2020
Linwood Road	Karaka	between 50m south of Roseneath Road and 500m east of Batty Road	80km/h	30/06/2020
Linwood Road	Karaka	between 450m west of Batty Road and urban traffic area boundary (Kingseat)	80km/h	30/06/2020
M Greenwood Road	Pakiri	full length	40km/h	30/06/2020
Maher Road	Ramarama	full length	60km/h	30/06/2020
Mahoenui Valley Road	Coatesville	between Ridge Road and 400m southeast of Coatesville Riverhead Highway	60km/h	30/06/2020
Mahurangi West Road	Mahurangi West	between State Highway 1 and 50m west of Jamieson Road	80km/h	30/06/2020
Manuka Grove	Helensville	full length	80km/h	30/06/2020

A	B	C	D	E
AREA OF ROAD			Speed Limit	Date Effective
Road name	Suburb	Part of road		
Manuwai Lane	Karaka	full length	60km/h	30/06/2020
Maraetai Coast Road	Maraetai	full length	50km/h	30/06/2020
Martin Road	Matakana	full length	50km/h	30/06/2020
Martins Bay Road	Mahurangi East	between Scandrett Road and southern end of Martins Bay Road	60km/h	30/06/2020
Martins Bay Road	Mahurangi East	between urban traffic area boundary (Snells Beach) and Scandrett Road	80km/h	30/06/2020
Martyn Wright Road	Mauku	full length	60km/h	30/06/2020
Matakawau Road	Awhitu	between 10m west of Poaka Road and 10m west of Tainui Road	50km/h	30/06/2020
Matakawau Road	Matakawau	between Awhitu Road and 400m southeast of Awhitu Road	60km/h	30/06/2020
Matheson Bush Road	Leigh	full length	40km/h	30/06/2020
Mauku Road	Patumahoe	between Woodhouse Road and 180m southwest of Kingseat Road	50km/h	30/06/2020
Mauku Road	Patumahoe	between 180m southwest of Kingseat Road and Union Road	60km/h	30/06/2020
Mceldownie Road	Ramarama	between Ararimu Road and urban traffic area boundary (Auckland Isthmus)	60km/h	30/06/2020
Mckenzie Road	Kingseat	between Kingseat Road intersection and 150m northeast of Seagrove Road	80km/h	30/06/2020
Mckenzie Road	Waiau Pa	between 150m northeast of Seagrove Road and 50m south of Powell Lane	60km/h	30/06/2020
Mckinney Road	Glenbrook	full length	60km/h	30/06/2020
Mcmiken Road	Waiau Pa	full length	60km/h	30/06/2020
Mcnally Road	Pukekohe	between Domain Road and 130m northeast of Domain Road	60km/h	30/06/2020
Merewhira Road	Paremoremo	full length	60km/h	30/06/2020
Middleton Road	Pukekohe	full length	60km/h	30/06/2020
Mill Flat Road	Coatesville	between Rangitopuni Road and northern end of Mill Flat Road	40km/h	30/06/2020
Mill Flat Road	Coatesville	between Coatesville Riverhead Highway and Rangitopuni Road	80km/h	30/06/2020
Mill Road	Bombay	between 550m west of Great South Road and 120m west of Bombay Road	60km/h	30/06/2020
Miller Way	Mahurangi East	full length	60km/h	30/06/2020
Morley Road	Waiuku	full length	60km/h	30/06/2020
Mott Lane	Whitford	full length	60km/h	30/06/2020
Muir Road	Karaka	full length	60km/h	30/06/2020
Ngarewa Drive	Mahurangi West	full length	40km/h	30/06/2020



A	B	C	D	E
AREA OF ROAD			Speed Limit	Date Effective
Road name	Suburb	Part of road		
North Road	Clevedon	between 200m south of Maraetai Coast Road and Maraetai Coast Road	50km/h	30/06/2020
North Road	Clevedon	between urban traffic area boundary (Clevedon) and 200m south of Maraetai Coast Road	80km/h	30/06/2020
Oaia Road	Muriwai	between Waitea Road and Constable Road	60km/h	30/06/2020
O'Brien Road	Coatesville	between Coatesville Riverhead Highway and Ridge Road	60km/h	30/06/2020
Old North Road	Helensville	between 200m North of Taylor Road and Wishart Road	80km/h	30/06/2020
Omaha Valley Road	Big Omaha	full length	60km/h	30/06/2020
Oraha Road	Kumeu	between urban traffic area boundary (Kumeu) and Old North Road	60km/h	30/06/2020
Ormiston Road	Flat Bush	between Sandstone Road and urban traffic area boundary (Auckland Isthmus)	80km/h	30/06/2020
Ostrich Farm Road	Pukekohe	full length	60km/h	30/06/2020
Ostrich Road	Patumahoe	full length	80km/h	30/06/2020
Pakington Lane	Glenbrook	full length	60km/h	30/06/2020
Pakiri River Road	Pakiri	full length	60km/h	30/06/2020
Pakiri Road	Leigh	between 650m west of Seatoun Ave and 50m east of M Greenwood Road	60km/h	30/06/2020
Pakiri Road	Pakiri	between 50m east of M Greenwood Road and 1600m east of Pakiri River Road	40km/h	30/06/2020
Pakiri Road	Pakiri	between 560m east of Pakiri River Road and 90m west of Pakiri River road	60km/h	30/06/2020
Pakiri Road	Pakiri	between 1000m west of Pakiri River Road and 5800m west of Pakiri River Road	60km/h	30/06/2020
Pakiri Road	Pakiri	between 1600m east of Pakiri River Road and 560m east of Pakiri River Road	80km/h	30/06/2020
Pakiri Road	Pakiri	between 90m west of Pakiri River Road and 1000m west of Pakiri River Road	80km/h	30/06/2020
Pakiri Road	Pakiri	between 5800m west of Pakiri River Road and Matakana Valley Road	80km/h	30/06/2020
Papakura-Clevedon Road	Clevedon	between West Road and urban traffic area boundary (Clevedon)	80km/h	30/06/2020
Paparata Road	Bombay	between 280m east of Barber Road and 1050m east of Barber Road	60km/h	30/06/2020
Paremoremo Road	Paremoremo	between 150m east of Te Araroa Drive and Brookdale Road	60km/h	30/06/2020
Patullo Road	Kingseat	full length	60km/h	30/06/2020

A	B	C	D	E
AREA OF ROAD			Speed Limit	Date Effective
Road name	Suburb	Part of road		
Patumahoe Road	Patumahoe	between 100 m east of Clive Howe Road and 400 m south-east of Sedgebrook Road	60km/h	30/06/2020
Patumahoe Road	Patumahoe	between 400 m south of Sedgebrook Road and Waiuku Road	80km/h	30/06/2020
Peak Road	Kaukapakapa	between 1100m south of State Highway 16 and 3100m north of Old North Road	80km/h	30/06/2020
Pearson Road	Kingseat	full length	60km/h	30/06/2020
Pearson Road	Whitford	full length	60km/h	30/06/2020
Percy Millen Drive	Waiau Pa	full length	60km/h	30/06/2020
Peters Lane	Taupaki	full length	60km/h	30/06/2020
Pilgrim Road	Mauku	full length	60km/h	30/06/2020
Pinetone Road	Kumeu	full length	80km/h	30/06/2020
Poaka Road	Awhitu	full length	50km/h	30/06/2020
Point Wells Road	Omaha	between Omaha Flats Road and urban traffic area boundary (Point Wells)	60km/h	30/06/2020
Pollock Road	Pukekohe	between Domain Road and Patumahoe Road	60km/h	30/06/2020
Pollok Wharf Road	Pollok	between Awhitu Road and 75m east of Awhitu Road	60km/h	30/06/2020
Polo Lane	Whitford	full length	60km/h	30/06/2020
Potts Road	Whitford	full length	60km/h	30/06/2020
Pukapuka Road	Mahurangi West	full length	40km/h	30/06/2020
Pukeoware Road	Waiuku	full length	60km/h	30/06/2020
Puketiro Rd	Whitford	full length	60km/h	30/06/2020
Quiet Rise	Matakana	full length	60km/h	30/06/2020
Quinn Road	Mauku	full length	60km/h	30/06/2020
Quintal Road	Big Omaha	full length	40km/h	30/06/2020
Ramarama Road	Ramarama	between Willow Road and Ararimu Road	60km/h	30/06/2020
Rangitopuni Road	Coatesville	full length	80km/h	30/06/2020
Red Hill Road	Papakura	between 60m east of Gibbs Crescent and Settlement Road	60km/h	30/06/2020
Reg Bennett Road	Glenbrook	full length	60km/h	30/06/2020
Reid Road	Glenbrook	full length	60km/h	30/06/2020
Richards Road	Dairy Flat	between 1740m west of Dairy Flat Highway and the western end of Richards Road	40km/h	30/06/2020
Richards Road	Dairy Flat	between Dairy Flat Highway and 1740m west of Dairy Flat Highway	60km/h	30/06/2020
Richardson Road	Brookby	full length	80km/h	30/06/2020
Ridge Road	Lucas Heights	Hobson Road and O'Brien Road	60km/h	30/06/2020

A	B	C	D	E
AREA OF ROAD			Speed Limit	Date Effective
Road name	Suburb	Part of road		
Ridge Road	Mahurangi East	between Mahurangi East Road and 210m north of Grant Street	60km/h	30/06/2020
Ridge Road	Paremoremo	between O'Brien Road and Coatesville Riverhead Highway	80km/h	30/06/2020
Rifle Range Road	Pukekohe	full length	60km/h	30/06/2020
Rodney Road	Leigh	full length	40km/h	30/06/2020
Runciman Road	Pukekohe East	between 120m north of Rutherford Road and 250m north of Rutherford Road	60km/h	30/06/2020
Russell Road	Pukekohe	full length	60km/h	30/06/2020
Ryan Road	Kingseat	full length	60km/h	30/06/2020
Saleyard Road	Whitford	full length	50km/h	30/06/2020
Sanctuary Drive	Glenbrook	full length	60km/h	30/06/2020
Sanders Road	Paremoremo	full length	60km/h	30/06/2020
Sands Road	Waiuku	full length	60km/h	30/06/2020
Sandspit Road	Warkworth	between urban traffic area boundary (Warkworth) and Mahurangi East Road	80km/h	30/06/2020
Sandstone Road	Whitford	between Whitford Park Road and 50m west of Whitford Park Road	50km/h	30/06/2020
Sandstone Road	Whitford	between Ormiston Road and 50m west of Whitford Park Road	80km/h	30/06/2020
Sawmill Road	Riverhead	full length	60km/h	30/06/2020
Scandrett Road	Mahurangi East	full length	40km/h	30/06/2020
Schlaepher Road	Pukekohe	full length	60km/h	30/06/2020
Schollum Road	Big Omaha	full length	40km/h	30/06/2020
Seagrove Road	Waiau Pa	full length	60km/h	30/06/2020
Sedgebrook Road	Patumahoe	full length	60km/h	30/06/2020
Selman Road	Dairy Flat	full length	60km/h	30/06/2020
Selva Road	Waiau Pa	full length	60km/h	30/06/2020
Settlement Road	Puni	between Tramway Road and the boundary of Auckland	60km/h	30/06/2020
Settlement Road	Red Hill	between 100m east of Redcrest Avenue and Red Hill Road	60km/h	30/06/2020
Shakespeare Road	Waiuku	full length	60km/h	30/06/2020
Shanks Road	Kaukapakapa	full length	60km/h	30/06/2020
Sharp Road	Warkworth	between urban traffic area boundary (Snells Beach) and Matakana Road	80km/h	30/06/2020
Sheffield Road	Helensville	full length	60km/h	30/06/2020
Sherwood Drive	Glenbrook	full length	60km/h	30/06/2020
Sim Road	Karaka	full length	60km/h	30/06/2020
Sinclair Road	Kaukapakapa	full length	60km/h	30/06/2020
Smalley Road	Glenbrook	full length	60km/h	30/06/2020



A	B	C	D	E
AREA OF ROAD			Speed Limit	Date Effective
Road name	Suburb	Part of road		
Smeaton Road	Glenbrook	full length	60km/h	30/06/2020
Solway Drive	Whitford	full length	60km/h	30/06/2020
Sommerville Road	Mauku	full length	60km/h	30/06/2020
Speedy Road	Glenbrook	full length	60km/h	30/06/2020
Stan Wright Road	Karaka	full length	60km/h	30/06/2020
Strathfield Lane	Whitford	full length	60km/h	30/06/2020
Stuart Road	Pukekohe	full length	60km/h	30/06/2020
Sunnyside Road	Coatesville	full length	60km/h	30/06/2020
Sutton Road	Brookby	full length	60km/h	30/06/2020
Tairere Road	Leigh	full length	60km/h	30/06/2020
Tanah Merah Drive	Papakura	full length	60km/h	30/06/2020
Tasman View Road	Bethells Beach	full length	50km/h	30/06/2020
Tatham Road	Leigh	full length	40km/h	30/06/2020
Taupaki Road	Taupaki	full length	60km/h	30/06/2020
Taylor Road	Kingseat	full length	60km/h	30/06/2020
Tender Road	Dairy Flat	full length	60km/h	30/06/2020
Tenetahi Road	Leigh	full length	40km/h	30/06/2020
Three Oaks Drive	Dairy Flat	full length	80km/h	30/06/2020
Ti Point Road	Leigh	between 50m north of Tatham Road and southern end of Ti Point Road	40km/h	30/06/2020
Ti Point Road	Leigh	between Leigh Road and 50m north of Tatham Road	60km/h	30/06/2020
Timber Place	Riverhead	full length	60km/h	30/06/2020
Tipperary Lane	Patumahoe	full length	60km/h	30/06/2020
Titi Road	Mauku	between Union Road and 250 m south of Union Road	60km/h	30/06/2020
Titi Road	Mauku	between 250 south of Union Road and Waiuku Road	80km/h	30/06/2020
Tongue Farm Road	Matakana	full length	60km/h	30/06/2020
Tramway Road	Puni	between Waiuku Road and the boundary of Auckland	60km/h	30/06/2020
Trig Road	Whitford	full length	60km/h	30/06/2020
Tudor Park Drive	Whitford	full length	60km/h	30/06/2020
Turley Road	Dairy Flat	full length	60km/h	30/06/2020
Twilight Road	Clevedon	between Kimptons Road and 105m west of North Road	60km/h	30/06/2020
Twilight Road	Clevedon	between Brookby Road and Kimptons Road	80km/h	30/06/2020
Tyldens Road	Clevedon	full length	60km/h	30/06/2020

A	B	C	D	E
AREA OF ROAD			Speed Limit	Date Effective
Road name	Suburb	Part of road		
Union Road	Patumahoe	between 500 m east of Titi Road and Mauku Road	60km/h	30/06/2020
Union Road	Patumahoe	between Patumahoe Road and 500 m east of Titi Road	80km/h	30/06/2020
Upper Whangateau Road	Whangateau	full length	40km/h	30/06/2020
Urquhart Road	Karaka	between Laing Road and northern end of Urquhart Road	60km/h	30/06/2020
Urquhart Road	Karaka	between Linwood Road and Laing Road	80km/h	30/06/2020
Valley Road	Waitoki	full length	60km/h	30/06/2020
Wades Road	Whitford	full length	60km/h	30/06/2020
Waiau Pa Road	Waiau Pa	between Kingseat Road and 20m north of Saddleton Road	80km/h	30/06/2020
Waikopua Road	Whitford	full length	60km/h	30/06/2020
Waikoukou Valley Road	Waimauku	between Old North Road and 250m east of Cane Road	80km/h	30/06/2020
Waitakere Road	Taupaki	between Taupaki Road and 1200m north of Cottle Road	60km/h	30/06/2020
Waiuku Road	Pukekohe	between Rowles Road and 241m east of Aka Aka Road	80km/h	30/06/2020
Waiuku Road	Waiuku	between 155m west of Aka Aka Road and 85m east of Masters Road	80km/h	30/06/2020
Waiuku-Otaua Road	Waiuku	between Cemetery Road and the boundary of Auckland	50km/h	30/06/2020
Wake Road	Coatesville	full length	80km/h	30/06/2020
Waller Road	Mauku	between Waiuku Road and the boundary of Auckland	60km/h	30/06/2020
Walters Road	Karaka	full length	80km/h	30/06/2020
West Road	Brookby	between 265m east of Brookby Road and Tyldens Road	60km/h	30/06/2020
West Road	Clevedon	between Tyldens Road and Papakura-Clevedon Road	80km/h	30/06/2020
Westminster Glen	Warkworth	full length	60km/h	30/06/2020
Whangapouri Road	Karaka	full length	60km/h	30/06/2020
Wharf Road	Port Albert	between 250m northwest of Bennett Street and northern end of Wharf Road	40km/h	30/06/2020
Whatapaka Road	Karaka	full length	60km/h	30/06/2020
Whitecliffs Drive	Waiau Pa	full length	60km/h	30/06/2020
Whites Road	Whitford	full length	60km/h	30/06/2020
Whitford Park Road	Whitford	between Whitford Road and 40m south of Sandstone Road	50km/h	30/06/2020
Whitford Park Road	Whitford	between 40m south of Sandstone Road and Brookby Road	80km/h	30/06/2020

<b>A</b>	<b>B</b>	<b>C</b>	<b>D</b>	<b>E</b>
<b>AREA OF ROAD</b>			<b>Speed Limit</b>	<b>Date Effective</b>
<b>Road name</b>	<b>Suburb</b>	<b>Part of road</b>		
Whitford Road	Whitford	between 160m southeast of Somerville Road and 110m northwest of Whitford Park Road	60km/h	30/06/2020
Whitford-Maraetai Road	Whitford	between 470m northeast of Whitford Park Road and 160m east of the western end of Trig Road	60km/h	30/06/2020
Whitford-Maraetai Road	Whitford	between eastern end of Trig Road and 100m north of Jack Lachlan Drive	80km/h	30/06/2020
Whitham Road	Glenbrook	full length	60km/h	30/06/2020
William Potter Lane	Karaka	full length	60km/h	30/06/2020
Williams Road	Glenbrook	full length	60km/h	30/06/2020
Woodlyn Drive	Karaka	full length	60km/h	30/06/2020
Wright Road	Dairy Flat	full length	60km/h	30/06/2020
Wright Road	Matakana	full length	60km/h	30/06/2020
Wright Road	Waiau Pa	full length	60km/h	30/06/2020
Wymer Road	Glenbrook	full length	60km/h	30/06/2020
Zanders Road	Riverhead	full length	80km/h	30/06/2020



**Schedule 4: Roads within designated locations where a speed limit is set by this bylaw**

The areas of road described in this Schedule or shown on a map referenced in this Schedule are within a designated location and are declared to have the speed limit specified in column D on and from the date specified in column E.

A	B	C	D	E
AREA OF ROAD			Speed Limit	Date Effective
Road name	Suburb	Part of road		

**Schedule 5: Roads that have a seasonal speed limit set by this bylaw**

The areas of road described in this Schedule or shown on a map referenced in this Schedule are declared to have the seasonal speed limit specified in column D during the period specified in column E.

*Explanatory note - The seasonal speed limit applies during the periods specified, and outside of those periods, the speed limit set by the other schedules applies.*

A	B	C	D	E
AREA OF ROAD			Speed Limit	Effective period
Road name	Suburb	Part of road		

## Schedule 6: Roads that have a variable speed limit set by this bylaw

### Part A: Variable Speed Limits around schools

The areas of road described in this part of the Schedule or shown on a map referenced in this part of the Schedule are declared to have a variable speed limit on and from the date specified in column F.

The speed limit will alternate between that specified in column D and column E depending on the following conditions-

1. The speed limit in column D applies at all times the variable speed limit signs near the school are displaying the speed limit in column D.
2. The times during which the variable speed limit signs are permitted to display the speed limit in column D are restricted to:
  - (a) 35 minutes before the start of school until the start of school;
  - (b) 20 minutes at the end of school, beginning no earlier than 5 minutes before the end of school;
  - (c) 10 minutes at any other time when children cross the road or enter or leave vehicles at the roadside.
3. The speed limit in column E applies at all times when the variable speed limit signs near the school are not displaying the speed limit in column D.

A	B	C	D	E	F
AREA OF ROAD			Speed Limit (school times)	Speed Limit (other times)	Date effective
Road name	Suburb	Part of Road			
Brookby Road	Brookby	between 150m northwest of West Road and 290m southwest of West Road	40km/h	60km/h	30/06/2020
West Road	Brookby	between Brookby Road and 265m east of Brookby Road	40km/h	60km/h	30/06/2020
Runciman Road	Pukekohe East	between 250m north of Rutherford Road and 680m north of Rutherford Road	40km/h	60km/h	30/06/2020
Bald Hill Road	Waiuku	between 52m east of western intersection with Waiuku Road and 268m east of the same intersection.	40km/h	60km/h	30/06/2020



**Part B: Variable Speed Limits around rural intersections**

The areas of road described in this part of the Schedule or shown on a map referenced in this part of the Schedule are declared to have a variable speed limit on and from the date specified in column F.

The speed limit will alternate between that specified in column D and column E depending on the following conditions.

1. The speed limit in column D applies at all times the variable speed limit signs near the intersection are displaying the speed limit in column D.
2. The times during which the variable speed limit signs are permitted to display the speed limit in column D are restricted to:
  - (a) When vehicles are detected approaching or waiting to turn from the side road onto the main road.
  - (b) When vehicles are detected waiting to turn from the main road onto the side road.
3. The speed limit in column E applies at all times when the variable speed limit signs near the intersection are not displaying the speed limit in column D.

A	B	C	D	E	F
AREA OF ROAD			Speed Limit (turning detected)	Speed Limit (other times)	Date effective
Road name	Suburb	Part of Road			

## Schedule 7: Current speed limits set again by this bylaw

*Explanatory note: The speed limits described in this Schedule were set by one or other of the legacy district councils. These speed limits are not being changed however Auckland Transport is taking this opportunity to set these speed limits again in this bylaw to confirm and consolidate speed limit records.*

### Part A: Permanent Speed Limits

The areas of road described in this Schedule are declared to have the speed limit specified in column D on and from the date specified in column E.

A	B	C	D	E
AREA OF ROAD			Speed Limit	Date effective
Road name	Suburb	Part of road		
Accent Drive	East Tamaki	full length	60km/h	30/06/2020
Access Road	Kumeu	between 700m southwest of SH16 and Station Road	80km/h	30/06/2020
Ahuroa Road	Makarau	between 1000m south of Clifford Road and Clifford Road	80km/h	30/06/2020
Ahuroa Road	Puhoi	between 280m northwest of Saleyards Road and 1650m northwest of Saleyards Road	80km/h	30/06/2020
Airfield Road	Ardmore	between Mill Road and Mullins Road	80km/h	30/06/2020
Aitkenhead Court	Parakai	full length	50km/h	30/06/2020
Albany Expressway	Albany	between Bush Road and 90m south of Oteha Valley Road	80km/h	30/06/2020
Alfriston Road	Alfriston	between 314m east of Mill Road and 1300m east of Mill Road	80km/h	30/06/2020
Alfriston Road	Alfriston	between Stratford Road and 99m west of Mill Road	80km/h	30/06/2020
Amreins Road	Taupaki	between McEntee Road and 80m north of McEntee Road	50km/h	30/06/2020
Amreins Road	Taupaki	between 80m north of McEntee Road and 1440m north of McEntee Road	80km/h	30/06/2020
Amreins Road	Taupaki	between Taupaki Road and 800m south of Taupaki Road	80km/h	30/06/2020
Anderson Road	Matakana	between Matakana Road and Westminster Glen	80km/h	30/06/2020
Anzac Valley Road	Waitakere	between Bethells Road and 20m south of Bethells Road	50km/h	30/06/2020
Appleby Road	Drury	full length	80km/h	30/06/2020
Argent Lane	Wainui	full length	100km/h	30/06/2020
Arkles Drive	Arkles Bay	full length	20km/h	30/06/2020
Arkles Strand	Arkles Bay	full length	20km/h	30/06/2020
Armour Road	Parau	full length	50km/h	30/06/2020
Arrowsmith Road	Waitakere	full length	80km/h	30/06/2020
Ash Road	Wiri	full length	60km/h	30/06/2020
Askew Avenue	Rakino Island	full length	50km/h	30/06/2020
Aubrey Road	Stillwater	full length	80km/h	30/06/2020

A	B	C	D	E
AREA OF ROAD			Speed Limit	Date effective
Road name	Suburb	Part of road		
Avenue Road	Otahuhu	between Great South Road and 20m west of Atkinson Avenue	30km/h	30/06/2020
Aviemore Drive	Highland Park	full length	60km/h	30/06/2020
Awaawaroa Road	Waiheke Island	full length	80km/h	30/06/2020
Awanui Rise	Papakura	full length	50km/h	30/06/2020
Awhiorangi Promenade	Swanson	full length	50km/h	30/06/2020
Baddeleys Beach Road	Tawharanui	between 730m north of Clinton Road and the southern end of Baddeleys Beach Road	50km/h	20/09/2020
Banks Road	Kawakawa Bay	full length	50km/h	30/06/2020
Barber Road	Bombay	between 330m north of Paparata Road and 10m south of Paparata Road	50km/h	30/06/2020
Barr Road	Mahurangi West	full length	40km/h	30/06/2020
Barrett Road	Riverhead	between Coatesville Riverhead Highway and Lloyd Road	80km/h	30/06/2020
Bawden Road	Dairy Flat	full length	80km/h	30/06/2020
Bayly Road	Pukekohe	full length	80km/h	30/06/2020
Bays Road	Orere Point	full length	50km/h	30/06/2020
Beach Valley Road	Piha	full length	50km/h	30/06/2020
Beachfront Lane	Browns Bay	full length	30km/h	30/06/2020
Bernora Cres	Bombay	full length	50km/h	30/06/2020
Berridge Road	Muriwai	full length	50km/h	30/06/2020
Bertram Road	Kawakawa Bay	full length	50km/h	30/06/2020
Bethells Road	Bethells Beach	between 360m east of Tasman View Road and western end of Bethells Road	50km/h	30/06/2020
Bethells Road	Waitakere	between 75m west of Waitakere Road and 40m west of Anzac Valley Road	50km/h	30/06/2020
Bethells Road	Waitakere	between 360m west of Anzac Valley Road and 85m east of Wairere Road	50km/h	30/06/2020
Big Bay Road	Manukau Heads	between 1610m north of Hudson Road and northern end of Big Bay Road	50km/h	30/06/2020
Birdwood Road	Massey	between Red Hills Road and 190m northwest of Crows Road	100km/h	30/06/2020
Blackbridge Road	Dairy Flat	between Dairy Flat Highway and 30m west of Drury Lane	80km/h	30/06/2020



A	B	C	D	E
AREA OF ROAD			Speed Limit	Date effective
Road name	Suburb	Part of road		
Bobs Way	Dairy Flat	full length	80km/h	30/06/2020
Bombay Road	Bombay	between 30m north of Papparata Road and Razorback Road	50km/h	30/06/2020
Botany Road	Botany Downs	between Cascades Road and Ti Rakau Drive	60km/h	30/06/2020
Brigham Creek Road	Whenuapai	between 80m west of Kauri Road and 280m west of Trig Road	80km/h	30/06/2020
Brigham Creek Road	Whenuapai	between 550m west of Totara Road and State Highway 16	80km/h	30/06/2020
Bristol Road	Whenuapai	full length	80km/h	30/06/2020
Broadwood Rise	Kumeu	full length	80km/h	30/06/2020
Brookfield Road	Drury	full length	80km/h	30/06/2020
Bruce Macgregor Lane	Puhoi	full length	80km/h	30/06/2020
Buckland Road	Buckland	between 300m south of George Crescent (south end) and Tuakau Road (the boundary of Auckland)	100km/h	30/06/2020
Buckland Road	Buckland	between 100m south of Kitchener Road and 500m north of George Crescent (north end)	80km/h	30/06/2020
Buckleton Road	Tawharanui	full length	50km/h	30/06/2020
Buckville Road	Buckland	between Logan Road and urban traffic area boundary (Pukekohe)	100km/h	30/06/2020
Bullens Road	Ardmore	full length	80km/h	30/06/2020
Burnham Road	Waitakere	full length	50km/h	30/06/2020
Burnside Road	Ardmore	between 1100m north of Papakura-Clevedon Road and 120m northwest of Papakura-Clevedon Road	80km/h	30/06/2020
Burt Road	Paerata	between Great South Road and urban traffic area boundary (Auckland Isthmus)	100km/h	30/06/2020
Campana Road	Wiri	full length	100km/h	30/06/2020
Campbell Road	Tawharanui	full length	50km/h	20/09/2020
Capitol Road	Matakatia	full length	20km/h	30/06/2020
Carter Road	Patumahoe	between 64m south of Patumahoe Road and southern end of Carter Road	50km/h	30/06/2020
Cascades Road	Pakuranga Heights	between 300m west of Aviemore Drive and Botany Road	60km/h	30/06/2020
Caton Road	Waitakere	full length	80km/h	30/06/2020
Cavendish Drive	Manukau	full length	60km/h	30/06/2020
Cemetery Road	Wainui	full length	100km/h	30/06/2020
Chapel Road	East Tamaki	full length	60km/h	30/06/2020
Charles Street	Mahurangi East	full length	50km/h	30/06/2020
Cheriton Lane	Runciman	full length	100km/h	30/06/2020

A	B	C	D	E
AREA OF ROAD			Speed Limit	Date effective
Road name	Suburb	Part of road		
Cherrington Road	Clevedon	full length	80km/h	30/06/2020
Chic Gardens	Parakai	full length	50km/h	30/06/2020
Christa Pl	Bombay	full length	50km/h	30/06/2020
Christian Road	Swanson	from Swanson Road to 140m south of Swanson Road	50km/h	20/09/2020
Christian Road	Swanson	from 140m south of Swanson Road to south end of Christian Road	80km/h	20/09/2020
Church Road	Ardmore	full length	80km/h	30/06/2020
Church View Road	Waiau Pa	full length	50km/h	30/06/2020
Civic Crescent	Albany	full length	30km/h	30/06/2020
Clarks Beach Road	Clarks Beach	between 280m east of Dell Road and 112m north of Mckenzie Road	50km/h	30/06/2020
Clayden Road	Warkworth	full length	80km/h	30/06/2020
Clevedon Kawakawa Road	Clevedon	between 200m west of Turei Road and 100m east of Karaka Road	50km/h	30/06/2020
Clifton Road	Whitford	between southern intersection with Potts Road and Whitford Maraetai Road	80km/h	30/06/2020
Clinton Road	Tawharanui	full length	50km/h	20/09/2020
Clive Howe Road	Patumahoe	between 61m northeast of Patumahoe Road and northern end of Clive Howe Road	50km/h	30/06/2020
Coal Mine Road	Opapeke	full length	80km/h	30/06/2020
Coastal Heights	Stillwater	full length	50km/h	30/06/2020
Coatesville Heights	Coatesville	full length	80km/h	30/06/2020
Coatesville Riverhead Highway	Coatesville	between 130m southwest of Sunnyside Road and 120m east of Mahoenui Valley Road	60km/h	30/06/2020
Coatesville Riverhead Highway	Coatesville	between 760m west of O'Brien Road and Dairy Flat Highway	80km/h	30/06/2020
Cockle Place	Stillwater	full length	50km/h	30/06/2020
Collings Drive	Lucas Heights	full length	50km/h	30/06/2020
Cornwallis Road	Cornwallis	between 990m south of Huia Road and southern end of Cornwallis Road	50km/h	30/06/2020
Coronation Road	Mangere Bridge	between 400m north of Walmsley Road and Walmsley Road	60km/h	30/06/2020
Coronation Street	Te Hana	full length	50km/h	30/06/2020
Coronet Lane	Flat Bush	full length	50km/h	30/06/2020
Cosgrave Road	Papakura	between 200m north of Old Wairoa Road and Walters Road	80km/h	30/06/2020
Cossey Road	Drury	full length	80km/h	30/06/2020

A	B	C	D	E
AREA OF ROAD			Speed Limit	Date effective
Road name	Suburb	Part of road		
Cottonwood Place	Kawakawa Bay	full length	50km/h	30/06/2020
Cowes Bay Road	Waiheke Island	full length	80km/h	30/06/2020
Criterion Street	Otahuhu	between Great South Road and 20m west of Atkinson Avenue	30km/h	30/06/2020
Crows Road	Swanson	between 545m southwest of Birdwood Road and Sunnyvale Road	80km/h	30/06/2020
Dairy Flat Highway	Dairy Flat	between 265m north of Kahikatea Flat Road and 490m south of Kahikatea Flat Road	60km/h	30/06/2020
Dairy Flat Highway	Dairy Flat	between Hibiscus Coast Highway and 265m north of Kahikatea Flat Road	80km/h	30/06/2020
Dairy Flat Highway	Dairy Flat	between 490m south of Kahikatea Flat Road and 215m north of Landfill Access Road	80km/h	30/06/2020
Dairy Flat Highway	Dairy Flat	between 355m south of Landfill Access Road and 130m south of Foley Quarry Road	80km/h	30/06/2020
Dairy Flat Highway	Dairy Flat	between 20m west of Stevenson Crescent and 130m south of Foley Quarry Road	80km/h	30/06/2020
Dairy Stream Road	Dairy Flat	full length	80km/h	30/06/2020
Dale Road	Whenuapai	between 45m west of Totara Road and western end of Dale Road	80km/h	30/06/2020
Davies Road	Ramarama	full length	100km/h	30/06/2020
Deacon Road	Kumeu	full length	80km/h	30/06/2020
Deborah Place	Okura	full length	50km/h	30/06/2020
Domain Crescent	Muriwai	full length	50km/h	30/06/2020
Domain Drive	Parnell	between 20m west of Titoki Street and Park Road	30km/h	30/06/2020
Domain Road	Puhoi	full length	50km/h	30/06/2020
Donald Place	Stillwater	full length	50km/h	30/06/2020
Druces Road	Wiri	full length	60km/h	30/06/2020
Drury Hills Road	Drury	full length	80km/h	30/06/2020
Duck Creek Road	Stillwater	between 200m southwest of Coastal Heights and eastern end of road	50km/h	30/06/2020
Duck Creek Road	Stillwater	between Spur Road and 200m southwest of Coastal Heights	80km/h	30/06/2020
Duffy Road	Waitakere	full length	80km/h	30/06/2020
Duncan Road	Awhitu	full length	50km/h	30/06/2020
Dunlop Road	Massey	full length	80km/h	30/06/2020
Durey Road	Dairy Flat	full length	100km/h	30/06/2020



A	B	C	D	E
AREA OF ROAD			Speed Limit	Date effective
Road name	Suburb	Part of road		
East Coast Road	Glenvar	between Glenvar Road and 800m northwest of Haigh Access Road	80km/h	30/06/2020
East Coast Road	Silverdale	between 1700m south of Hibiscus Coast Highway and 800m northwest of Haigh Access Road	100km/h	30/06/2020
East Coast Road	Silverdale	between 330m south of Tavern Road and 1700m south of Hibiscus Coast Highway	80km/h	20/09/2020
East Coast Road	Silverdale	between Hibiscus Coast Highway and 330m south of Tavern Road	60km/h	30/06/2020
East Street	Mahurangi East	full length	50km/h	30/06/2020
East Tamaki Road	Otara	between Huia Road and Craigavon Drive	60km/h	30/06/2020
Edward Jonkers Drive	Riverhead	full length	80km/h	30/06/2020
Edwin Mitchelson Road	Muriwai	full length	50km/h	30/06/2020
Elizabeth Place	Drury	full length	80km/h	30/06/2020
Erangi Place	Bethells Beach	full length	50km/h	30/06/2020
Esmonde Road	Takapuna	between Akoranga Drive and 240m east of Barrys Point Road	60km/h	30/06/2020
Farrand Road	Kumeu	full length	80km/h	30/06/2020
Favona Road	Favona	full length	60km/h	30/06/2020
Ferndale Drive	Kawakawa Bay	full length	50km/h	30/06/2020
Fielding Road	Drury	full length	80km/h	30/06/2020
First Avenue	Orere Point	full length	50km/h	30/06/2020
Fisher Road	Waiheke Island	full length	80km/h	30/06/2020
Fitzgerald Road	Drury	full length	80km/h	30/06/2020
Flat Bush School Road	Flat Bush	between 100m west of Murphys Road and 100m east of Murphys Road	60km/h	30/06/2020
Flounder Point Road	Stillwater	full length	50km/h	30/06/2020
Foley Quarry Road	Dairy Flat	full length	80km/h	30/06/2020
Foster Avenue	Huia	full length	50km/h	30/06/2020
Foster Road	Kumeu	full length	80km/h	30/06/2020
Fred Taylor Drive	Whenuapai	between 100m northwest of Don Buck Road and Brigham Creek Road	80km/h	30/06/2020
Frost Road	Leigh	full length	50km/h	30/06/2020
Gails Drive	Okura	full length	50km/h	30/06/2020

A	B	C	D	E
AREA OF ROAD			Speed Limit	Date effective
Road name	Suburb	Part of road		
Gap Road	Manukau Heads	full length	50km/h	30/06/2020
Garden Road	Piha	full length	50km/h	30/06/2020
George Bolt Memorial Drive	Mangere	between NZTA (SH 20A) boundary and Airport Boundary	60km/h	30/06/2020
George Street	Mahurangi East	full length	50km/h	30/06/2020
Gervin Road	Wainui	between Wainui Road and urban traffic area boundary (Hibiscus Coast)	100km/h	30/06/2020
Glenesk Road	Piha	full length	50km/h	30/06/2020
Glenmore Road	Coatesville	full length	80km/h	30/06/2020
Goatley Road	Warkworth	between State Highway 1 and urban traffic area boundary (Warkworth)	100km/h	30/06/2020
Godley Lane	Lucas Heights	full length	50km/h	30/06/2020
Goldflats Lane	Coatesville	full length	80km/h	30/06/2020
Golding Road	Pukekohe	between 100m south of Pukekohe East Road and Logan Road	100km/h	30/06/2020
Golf Road	Warkworth	full length	80km/h	30/06/2020
Gordon Road	Otahuhu	between Great South Road and 140m east of Great South Road	30km/h	30/06/2020
Gordons Road	Waiheke Island	full length	80km/h	30/06/2020
Grafton Bridge	Auck Central	full length	30km/h	30/06/2020
Grahams Beach Road	Manukau Heads	between 300m west of Greenock Drive and eastern end of Grahams Beach Road	50km/h	30/06/2020
Grahams Beach Road	Manukau Heads	between 5m east of Big Bay Road and 300m west of Greenock Drive	80km/h	30/06/2020
Grant Street	Mahurangi East	full length	50km/h	30/06/2020
Grassmere Road	Henderson Valley	full length	50km/h	30/06/2020
Great South Road	Drury	from SH22 to 500m south of Runciman Road	100km/h	20/09/2020
Great South Road	Otahuhu	between 20m south of Princes Street and 20m north of Park Avenue	30km/h	30/06/2020
Great South Road	Manukau	between Reagan Road and Orams Road	60km/h	30/06/2020
Green Road	Matakana	between Matakana Road and 300m south of Matakana Road	50km/h	30/06/2020
Green Road	Matakana	between 300m south of Matakana Road and 700m north of Martin Road	80km/h	30/06/2020
Greenock Drive	Manukau Heads	full length	50km/h	30/06/2020

A	B	C	D	E
AREA OF ROAD			Speed Limit	Date effective
Road name	Suburb	Part of road		
Gregory Road	Waitakere	full length	80km/h	30/06/2020
Greville Road	Pinehill	between 150m southwest of Hauraki Crescent and Albany Expressway	80km/h	30/06/2020
Griggs Rd	East Tamaki Heights	full length	50km/h	30/06/2020
Gurnard Road	Stillwater	full length	50km/h	30/06/2020
Haigh Access Road	Redvale	full length	80km/h	30/06/2020
Hailes Road	Whenuapai	full length	80km/h	30/06/2020
Hall Avenue	Otahuhu	between Great South Road and 30m west of Great South Road	30km/h	30/06/2020
Hanham Road	Kumeu	full length	80km/h	30/06/2020
Harris Road	East Tamaki	full length	60km/h	30/06/2020
Harrison Road	Drury	full length	100km/h	30/06/2020
Harry Dodd Road	Drury	full length	80km/h	30/06/2020
Harry Dreadon Road	Opaheke	full length	80km/h	30/06/2020
Hayley Lane	East Tamaki Heights	full length	50km/h	30/06/2020
Heard Road	Papakura	full length	80km/h	30/06/2020
Henry Lane	Patumahoe	full length	50km/h	30/06/2020
Hibiscus Coast Highway	Waiwera	between 620m north of Otanerua Road and northern intersection with State Highway 1	80km/h	30/06/2020
Hibiscus Coast Highway	Silverdale	between Dairy Flat Highway and 143m west of Jack Hawken Lane	80km/h	30/06/2020
Hillcrest Road	Hatfields Beach	full length	50km/h	30/06/2020
Hinau Road	Waimauku	full length	80km/h	30/06/2020
Hobson Heights Road	Lucas Heights	full length	50km/h	30/06/2020
Horsman Road	Waitakere	full length	80km/h	30/06/2020
Howard Road	Orere Point	full length	50km/h	30/06/2020
Hudson Road	Manukau Heads	between 160m west of Seaview Terrace and Logan Drive	50km/h	30/06/2020
Huia Dam Road	Huia	full length	50km/h	30/06/2020
Huia Lookout Road	Huia	full length	50km/h	30/06/2020
Huia Road	Parau	between 40m south of Armour Road and 90m west of Shirley Road	50km/h	30/06/2020
Huia Road	Huia	between 630m east of Foster Avenue and 70m south of Huia Dam Road	50km/h	30/06/2020
Huia Road	Parau	between 1020m north of Staley Road and 40m west of Armour Road	50km/h	30/06/2020



A	B	C	D	E
AREA OF ROAD			Speed Limit	Date effective
Road name	Suburb	Part of road		
Huia Road	Titirangi	between 410m east of Sylvan Valley Avenue and 425m west of Victory Road	50km/h	30/06/2020
Hunua Road	Hunua	between 90m east of Dominion Road and 2090m east of Dominion Road	80km/h	30/06/2020
Ihumatao Quarry Road	Mangere	full length	100km/h	30/06/2020
Ihumatao Road	Mangere	full length	100km/h	30/06/2020
Imperial Place	Flat Bush	full length	50km/h	30/06/2020
Inlet Views	Stillwater	full length	50km/h	30/06/2020
Jack Lachlan Drive	Beachlands	between Whitford-Maraetai Road and 240m east of Tui Brae.	60km/h	30/06/2020
Jack Paterson Road	Opaheke	full length	80km/h	30/06/2020
Jackson Way	Stillwater	full length	100km/h	30/06/2020
James Fletcher Drive	Otahuhu	full length	60km/h	30/06/2020
James Mcleod Road	Shelly Beach	full length	50km/h	30/06/2020
James Paige Lane	Riverhead	full length	80km/h	30/06/2020
Jamieson Road	Mahurangi West	full length	40km/h	30/06/2020
Jane York Place	Rakino Island	full length	50km/h	30/06/2020
Jayar Heights	Bombay	full length	50km/h	30/06/2020
Jean Mackay Place	Dairy Flat	full length	80km/h	30/06/2020
John Brian Drive	Redvale	full length	80km/h	30/06/2020
Jonkers Road	Waitakere	full length	80km/h	30/06/2020
Judge Richardson Drive	Opaheke	full length	80km/h	30/06/2020
Kahikatea Flat Road	Dairy Flat	between 310m west of Dairy Flat Highway and Dairy Flat Highway	60km/h	30/06/2020
Kahikatea Flat Road	Dairy Flat	between 1300m west of Dairy Flat Highway and 310m west of Dairy Flat Highway	80km/h	30/06/2020
Kaipara Lake Road	South Head	full length	50km/h	30/06/2020
Kaipara Road	Papakura	full length	50km/h	30/06/2020
Karaka Road	Kawakawa Bay	full length	50km/h	30/06/2020
Karawa Place	Kawakawa Bay	full length	50km/h	30/06/2020
Karekare Road	Karekare	between 880m north of Watchmans Road and Lone Kauri Road	50km/h	30/06/2020

A	B	C	D	E
AREA OF ROAD			Speed Limit	Date effective
Road name	Suburb	Part of road		
Karioitahi Road	Karioitahi	between Martyn Street and 190m west of Martyn Street	50km/h	30/06/2020
Kauri View Road	Opaeke	full length	80km/h	30/06/2020
Kawakawa Bay Coast Road	Kawakawa Bay	between Kawakawa-orere Road and 80m northeast of Karaka Road	50km/h	30/06/2020
Kawakawa-Orere Road	Kawakawa Bay	between Kawakawa Bay Coast Road and 500m south of Kawakawa Bay Coast Road	50km/h	30/06/2020
Kawakawa-Orere Road	Kawakawa Bay	between 500m south of Kawakawa Bay Coast Road and 1500m south of Kawakawa Bay Coast Road	80km/h	30/06/2020
Kay Road	Swanson	full length	80km/h	30/06/2020
Kennedy Road	Dairy Flat	between 575m north of Potter Road and Dairy Flat Highway	80km/h	30/06/2020
Kennedys Road	Whenuapai	full length	80km/h	30/06/2020
Kerrs Road	Wiri	full length	60km/h	30/06/2020
Kilgour Terrace	Huia	full length	50km/h	30/06/2020
King Street	Otahuhu	between Great South Road and 95m east of Great South Road	30km/h	30/06/2020
Kirkbride Road	Mangere Bridge	between McKenzie Road and Massey Road	60km/h	30/06/2020
Kitenga Rd	Flat Bush	full length	50km/h	30/06/2020
Kitewaho Road	Swanson	full length	50km/h	30/06/2020
Kohu Road	Titirangi	full length	30km/h	30/06/2020
Kookaburra Drive	Tawharanui	full length	50km/h	20/09/2020
Kopiko Road	Titirangi	full length	30km/h	30/06/2020
Laly Haddon Place	Matakana	full length	50km/h	30/06/2020
Lambie Drive	Manukau	full length	60km/h	30/06/2020
Landfill Access Road	Dairy Flat	between 85m west of Dairy Flat Highway and western end of Landfill Access Road	80km/h	30/06/2020
Lascelles Drive	Dairy Flat	full length	80km/h	30/06/2020
Lauren Grove	Papakura	full length	50km/h	30/06/2020
Lawrence Carter Dr	Bombay	full length	50km/h	30/06/2020
Leigh Road	Matakana	between urban traffic area boundary (Matakana) and 150m SW of Tongue Farm Road	50km/h	30/06/2020
Leigh Road	Whangateau	between 100m west of Ashton Road and 100m west of Coxhead Creek Road	50km/h	30/06/2020
Lennon Access Road	Stillwater	full length	80km/h	30/06/2020
Lloyd Road	Riverhead	full length	80km/h	30/06/2020
Lockwood Road	Hunua	full length	50km/h	30/06/2020

A	B	C	D	E
AREA OF ROAD			Speed Limit	Date effective
Road name	Suburb	Part of road		
Log Race Road	Piha	full length	50km/h	30/06/2020
Logan Drive	Manukau Heads	full length	50km/h	30/06/2020
Logan Road	Buckland	between 80m northeast of Buckville Road and Golding Road (the boundary of Auckland)	80km/h	30/06/2020
Lone Kauri Road	Karekare	between 390m south of Watchmans Road and Karekare Road	50km/h	30/06/2020
Lovers Lane	Parnell	full length	30km/h	30/06/2020
Lower Domain Drive	Parnell	full length	30km/h	30/06/2020
Loxton Lane	Paerata	full length	100km/h	30/06/2020
Lysnar Road	Wainui	full length	100km/h	30/06/2020
Lysnar Road	Matakana	full length	50km/h	30/06/2020
Mackinnon Road	Manukau Heads	full length	50km/h	30/06/2020
Macwhinney Drive	Drury	full length	80km/h	30/06/2020
Maddies Rd	Kaukapakapa	full length	50km/h	30/06/2020
Mahoe Glade	Patumahoe	full length	50km/h	30/06/2020
Mahoenui Valley Road	Coatesville	between Coatesville Riverhead Highway and 400m southeast of Coatesville Riverhead Highway	50km/h	30/06/2020
Mahurangi East Road	Sandspit	between sandspit road and 180m north of Arabella Lane	80km/h	30/06/2020
Mahurangi West Road	Mahurangi West	between 50m west of Jamieson Road and Jamieson Road	40km/h	30/06/2020
Maketu Road	Drury	full length	80km/h	30/06/2020
Maketu Road	Ramarama	full length	100km/h	30/06/2020
Mamari Road	Whenuapai	between 225m south of Brigham Creek Road and Spedding Road	80km/h	30/06/2020
Man O War Bay Road	Waiheke Island	full length	80km/h	30/06/2020
Mangatawhiri Road	Omaha	full length	50km/h	30/06/2020
Manly Esplanade	Browns Bay	between 48 metres north of Valley Road and northern end of Manly Esplanade	30km/h	30/06/2020
Manukau Station Road	Manukau	full length	60km/h	30/06/2020
Mareretu Avenue	Patumahoe	between 34m north of Patumahoe Road and northern end of Mareretu Avenue	50km/h	30/06/2020
Marine Parade North	Piha	full length	50km/h	30/06/2020



A	B	C	D	E
AREA OF ROAD			Speed Limit	Date effective
Road name	Suburb	Part of road		
Marine Parade South	Piha	full length	50km/h	30/06/2020
Marine Park Avenue	Rakino Island	full length	50km/h	30/06/2020
Mary Keane Lane	Parakai	full length	50km/h	30/06/2020
Mason Avenue	Otahuhu	between Great South Road and 230m west of Great South Road	30km/h	30/06/2020
Massey Road	Mangere	between State Highway 20 and Naylor's Drive	60km/h	30/06/2020
Matakana Road	Matakana	between 115m south of Green Road and Matakana Valley Road	50km/h	30/06/2020
Matakana Road	Warkworth	between 300m north of Sandspit Road and 115m south of Green Road	80km/h	30/06/2020
Matakatia Parade	Matakatia	full length	20km/h	30/06/2020
Matakawau Road	Awhitu	between 10m west of Tainui Road and eastern end of Matakawau Road	50km/h	30/06/2020
Matheson Road	Wellsford	between urban traffic area boundary (Wellsford) and 100m west of Rustybrook Road	50km/h	30/06/2020
Matua Road	Huapai	between western intersection with State Highway 16 and 870m west of Tapu Road	80km/h	30/06/2020
Mcentee Road	Waitakere	between Township Road and 140m east of Amreins Road	50km/h	30/06/2020
Mcentee Road	Waitakere	between 140m east of Amreins Road and Kay Road	80km/h	30/06/2020
Mckay Place	Bethells Beach	full length	50km/h	30/06/2020
Mckean Road	Whenuapai	full length	80km/h	30/06/2020
Mckenzie Road	Kingseat	between 50m south of Powell Lane and 70m east of Waiau Pa Road	50km/h	30/06/2020
Mckenzie Road	Mangere Bridge	full length	60km/h	30/06/2020
Mcnicol Road	Clevedon	between 1400m north of Tourist Road and 600m north of Tourist Road	80km/h	30/06/2020
Mcperson Road	Karaka	full length	100km/h	30/06/2020
Meryl Avenue	Kumeu	full length	80km/h	30/06/2020
Messenger Road	Stillwater	full length	80km/h	30/06/2020
Michael Boshier Way	Flat Bush	full length	50km/h	30/06/2020
Mihaka Road	Kawakawa Bay	full length	50km/h	30/06/2020
Mildon Road	Waitakere	full length	80km/h	30/06/2020
Mill Road	Bombay	between 120m west of Bombay Road and Bombay Road	50km/h	30/06/2020

A	B	C	D	E
AREA OF ROAD			Speed Limit	Date effective
Road name	Suburb	Part of road		
Mill Road	Totara Park	between Redoubt Road and 111m north of Alfriston Road	80km/h	30/06/2020
Mill Road	Totara Park	between 210m south of Alfriston Road and Walters Road	80km/h	30/06/2020
Mission Bush Road	Glenbrook	full length	80km/h	30/06/2020
Monument Road	Clevedon	between 1000m south of Papakura-Clevedon Road and urban traffic area boundary (Clevedon)	100km/h	30/06/2020
Moontide Road	Kumeu	full length	80km/h	30/06/2020
Moses Rd	Kaukapakapa	full length	50km/h	30/06/2020
Motu Road	Kumeu	full length	80km/h	30/06/2020
Motutara Road	Muriwai	full length	50km/h	30/06/2020
Muriwai Road	Waimauku	between urban traffic area boundary (Waimauku) and northern end of School Road	50km/h	30/06/2020
Murphys Road	Flat Bush	between Ormiston Road and 150m south of Flat Bush School Road	60km/h	30/06/2020
Murphys Road	Flat Bush	between Ormiston Road and Stancombe Road	60km/h	30/06/2020
Murphys Road	Flat Bush	between Redoubt Road and 150m south of Flat Bush School Road	80km/h	30/06/2020
Napuka Road	Henderson Valley	full length	50km/h	30/06/2020
Nelson Road	Taupaki	full length	80km/h	30/06/2020
Newman Road	Stillwater	between East Coast Road and 880m east of East Coast Road	100km/h	30/06/2020
Newman Road	Stillwater	between Spur Road and 700m west of Spur Road	80km/h	30/06/2020
Ngakoroa Road	Runciman	full length	100km/h	30/06/2020
Ngapara Street	Red Beach	full length	20km/h	30/06/2020
Ngatira Road	Muriwai	full length	50km/h	30/06/2020
Nixon Road	Taupaki	full length	80km/h	30/06/2020
Noel Burnside Road	Wiri	full length	60km/h	30/06/2020
North Crescent	Kaukapakapa	full length	50km/h	30/06/2020
North Piha Road	Piha	full length	50km/h	30/06/2020
Northfield Road	Waitakere	between 35m north of Waitakere Road and McEntee Road	50km/h	30/06/2020
Northfield Road	Waitakere	between Waitakere Road and 35m north of Waitakere Road	80km/h	30/06/2020
Oaia Road	Muriwai	between Motutara Road and Waitea Road	50km/h	30/06/2020
O'Brien Road	Waiheke Island	between Onetangi Road and 50m north of Okoka Road	80km/h	30/06/2020

A	B	C	D	E
AREA OF ROAD			Speed Limit	Date effective
Road name	Suburb	Part of road		
Ocean View Crescent	Rakino Island	full length	50km/h	30/06/2020
Ocean View Road	Huia	full length	50km/h	30/06/2020
Ohiwa Road	Papakura	full length	50km/h	30/06/2020
Okura River Road	Okura	between 370m south of Gails Drive and northern end of Okura River Road	50km/h	30/06/2020
Okura River Road	Okura	between East Coast Road and 370m south of Gails Drive	80km/h	30/06/2020
Old Barn Road	Opaeheke	full length	80km/h	30/06/2020
Old North Road	Kumeu	between State Highway 16 and Deacon Road	80km/h	30/06/2020
Old North Road	Kumeu	between Deacon Road and 200m north of Taylor Road	80km/h	30/06/2020
Old Pine Valley Road	Dairy Flat	full length	100km/h	30/06/2020
Old Railway Road	Kumeu	full length	80km/h	30/06/2020
Omaha Flats Road	Omaha	full length	80km/h	30/06/2020
Omaha Flats Road	Point Wells	full length	80km/h	30/06/2020
Omana Avenue	Parakai	full length	50km/h	30/06/2020
Onetangi Road	Waiheke Island	between Waiata Road and O'Brien Road	60km/h	30/06/2020
Opaeheke Road	Opaeheke	between 375m south of Lorelei Place and Sutton Road	80km/h	30/06/2020
Opahi Bay Road	Mahurangi West	full length	40km/h	30/06/2020
Opanuku Road	Henderson Valley	between 90m south of Mountain Road and 550m south of Grassmere Road	50km/h	30/06/2020
Opoto Place	Kaukapakapa	full length	50km/h	30/06/2020
Orapiu Road	Waiheke Island	between Awaawaroa Road and 50m north of Anzac Road	80km/h	30/06/2020
Oregon Park	Dairy Flat	full length	80km/h	30/06/2020
Orere Point Road	Orere Point	between Howard Road and 560m south of Bays Road	50km/h	30/06/2020
Ormiston Road	Flat Bush	between Preston Road and 156m west of the intersection with Te Ara Kahikatea	60km/h	30/06/2020
Ormiston Road	Flat Bush	between 132m east of the intersection with Helianthus Avenue and 200m east of Shepherds Lane	60km/h	30/06/2020
Orrs Road	Wiri	full length	100km/h	30/06/2020
Orua Bay Road	Manukau Heads	between Wattle Bay Road and northern end of Orua Bay Road	50km/h	30/06/2020



A	B	C	D	E
AREA OF ROAD			Speed Limit	Date effective
Road name	Suburb	Part of road		
Oruarangi Road	Mangere	between 60m south of Waipouri Road and Ihumatao Road	100km/h	30/06/2020
Ostend Road	Waiheke Island	between Erua Road and O'Brien Road	60km/h	30/06/2020
Pakiri Road	Leigh	between urban traffic area boundary (Leigh) and 650m west of Seatoun Ave	50km/h	30/06/2020
Pakuranga Road	Pakuranga	between 180m east of Kerswill Place and Ridge Road	60km/h	30/06/2020
Pamela Christine Rd	Patumahoe	full length	50km/h	30/06/2020
Papakura-Clevedon Road	Ardmore	between 100m west of Church Road and 140m east of Dominion Road	100km/h	30/06/2020
Paparata Road	Bombay	between Bombay Road and 280m east of Barber Road	50km/h	30/06/2020
Parakai Avenue	Parakai	between 36m northeast of Parkhurst Road and eastern end of Parakai Avenue	50km/h	30/06/2020
Paremoremo Road	Lucas Heights	between 150m east of Te Araroa Drive and Hobson Road	80km/h	30/06/2020
Park Estate Road	Rosehill	between motorway bridge and western end of Park Estate Road	80km/h	30/06/2020
Parkhurst Road	Parakai	between 215m south of Waiwera Avenue and 107m southeast of Parakai Avenue	50km/h	30/06/2020
Parkhurst Road	Parakai	between 24m southeast of Chic Gardens and 160m northwest of Springs Road	50km/h	30/06/2020
Parkhurst Road	Parakai	between State Highway 16 and 215m south of Waiwera Avenue	80km/h	30/06/2020
Patea Place	Papakura	full length	50km/h	30/06/2020
Patumahoe Road	Patumahoe	between Woodhouse Road and 44m west of Mareretu Avenue	50km/h	30/06/2020
Patumahoe Road	Patumahoe	between 81m east of Clive Howe Road and 100m east of Clive Howe Road	50km/h	30/06/2020
Peak Road	Kaukapakapa	between State Highway 16 and 1100m south of State Highway 16	80km/h	30/06/2020
Peak Road	Kaukapakapa	between 3100m north of Old North Road and Old North Road	80km/h	30/06/2020
Pendrell Road	Piha	full length	50km/h	30/06/2020
Pengelly Place	Parakai	full length	50km/h	30/06/2020
Petersons Road	Ardmore	full length	80km/h	30/06/2020
Phillip Road	Ardmore	full length	80km/h	30/06/2020
Pigeon Place	Tawharanui	full length	50km/h	20/09/2020

A	B	C	D	E
AREA OF ROAD			Speed Limit	Date effective
Road name	Suburb	Part of road		
Pine Valley Road	Dairy Flat	between Dairy Flat Highway and Old Pine Valley Road	80km/h	30/06/2020
Pine Valley Road	Dairy Flat	between Old Pine Valley Road and Kahikatea Flats Road	80km/h	30/06/2020
Pitt Road	Runciman	full length	100km/h	30/06/2020
Point Street	Mahurangi East	full length	50km/h	30/06/2020
Ponga Road	Opapeke	between Sutton Road and 925m north of Sonja Drive	80km/h	30/06/2020
Ponsonby Road	Ponsonby	full length	40km/h	30/06/2020
Popes Road	Takanini	between 250m east of Porchester Road and Mill Road	80km/h	30/06/2020
Postman Road	Dairy Flat	full length	80km/h	30/06/2020
Powell Lane	Waiau Pa	full length	50km/h	30/06/2020
Poynter Lane	Dairy Flat	full length	80km/h	30/06/2020
Prices Road	Wiri	full length	100km/h	30/06/2020
Primrose Lane	Lucas Heights	full length	50km/h	30/06/2020
Puhoi Close	Puhoi	full length	50km/h	30/06/2020
Puke Road	Kumeu	full length	80km/h	30/06/2020
Pukekohe East Road	Pukekohe	between 130m east of Anseimi Ridge Road and 300m west of Harrisville Road	100km/h	30/06/2020
Puketaha Road	Swanson	full length	50km/h	30/06/2020
Puni Road	Pukekohe	between Rowles Road and Beresford Street	60km/h	30/06/2020
Quarry Road	Pukekohe	full length	60km/h	30/06/2020
Quarry Road	Drury	full length	100km/h	30/06/2020
Raabia Close	Parakai	full length	50km/h	30/06/2020
Ramarama Road	Ramarama	between Quarry Road and Willow Road	80km/h	30/06/2020
Ranfurlly Road	Alfriston	between Alfriston Road and Mill Road	80km/h	30/06/2020
Ranfurlly Road	Takanini	full length	80km/h	30/06/2020
Range Road	Swanson	full length	50km/h	30/06/2020
Rangi Road	Mahurangi West	full length	40km/h	30/06/2020
Rangimarie Road	Swanson	full length	50km/h	30/06/2020
Rauhuia Crescent	Parau	full length	50km/h	30/06/2020
Rautawa Place	Kawakawa Bay	full length	50km/h	30/06/2020
Ray Wright Road	Pukekohe	full length	80km/h	30/06/2020
Rayner Road	Piha	full length	50km/h	30/06/2020
Razorback Road	Bombay	between Mill Road and 80m south of Mill Road	50km/h	30/06/2020
Red Hills Road	Massey	between 665m east of Sunnyvale Road and Sunnyvale Road	80km/h	30/06/2020

A	B	C	D	E
AREA OF ROAD			Speed Limit	Date effective
Road name	Suburb	Part of road		
Redoubt Road	Flat Bush	between Mill Road and Regis Lane	50km/h	30/06/2020
Redoubt Road	Flat Bush	between Hilltop Road and Mill Road	60km/h	30/06/2020
Regis Lane	Flat Bush	full length	50km/h	30/06/2020
Renton Road	Mangere	full length	100km/h	30/06/2020
Rere Pl	Parakai	full length	50km/h	30/06/2020
Ridge Road	Mahurangi East	between 210m north of Grant Street and south end of Ridge Road	50km/h	30/06/2020
Riverhead Road	Kumeu	between State Highway 16 and 120m east of Koraha Road	50km/h	30/06/2020
Riverhead Road	Kumeu	between 120m east of Koraha Road and 100m west of Coatesville-Riverhead Highway	80km/h	30/06/2020
Riverland Road	Riverhead	full length	80km/h	30/06/2020
Riverlea Road	Whenuapai	full length	80km/h	30/06/2020
Robert Street	Mahurangi East	full length	50km/h	30/06/2020
Rodeo Drive	Redvale	full length	80km/h	30/06/2020
Rope Road	Whenuapai	full length	80km/h	30/06/2020
Rosa Villa Lane	Puhoi	full length	50km/h	30/06/2020
Roscommon Road	Wiri	between Wiri Station Road and Weymouth Road	60km/h	30/06/2020
Roscommon Road	Wiri	between Cavendish Drive and Wiri Station Road	80km/h	30/06/2020
Rosemount Road	Matakana	full length	80km/h	30/06/2020
Rothschild Terrace	Waiheke Island	full length	80km/h	30/06/2020
Royal Doulton Drive	Pukekohe	full length	100km/h	30/06/2020
Runciman Road	Ramarama	between 820m north of Rutherford Road and Great South Road	100km/h	30/06/2020
Russell Road	Wainui	full length	100km/h	30/06/2020
Saddleton Road	Waiau Pa	full length	80km/h	30/06/2020
Saleyard Street	Helensville	full length	100km/h	30/06/2020
Saleyards Road	Puhoi	full length	50km/h	30/06/2020
Sandford Way	Rakino Island	full length	50km/h	30/06/2020
Sandspit Road	Warkworth	between 300m east of Matakana Road and 1100m east of Matakana Road	80km/h	30/06/2020
Scenic Drive	Titirangi	between 35m west of western end of Kohu Road and 60m west of Tawini Road	50km/h	30/06/2020
Scenic Drive North	Swanson	between 400m east of Awhiorangi Promenade and 120m east of Te Henga Road	50km/h	30/06/2020
Scenic Drive North	Swanson	between Waitakere Road and 400m east of Awhiorangi Promenade	80km/h	30/06/2020



A	B	C	D	E
AREA OF ROAD			Speed Limit	Date effective
Road name	Suburb	Part of road		
School Road	Waimauku	between northern junction with Muriwai Road and 3300m south of northern junction with Muriwai Road	80km/h	30/06/2020
Seaview Road	Piha	full length	50km/h	30/06/2020
Seaview Terrace	Manukau Heads	full length	50km/h	30/06/2020
Sellars Rd	Bombay	full length	50km/h	30/06/2020
Sergeant Road	Awhitu	full length	50km/h	30/06/2020
Shelly Beach Road	Shelly Beach	between 200m west of Omana Avenue and eastern end of Shelly Beach Road	50km/h	30/06/2020
Shirley Road	Parau	full length	50km/h	30/06/2020
Short Street	Mahurangi East	full length	50km/h	30/06/2020
Smales Road	East Tamaki	full length	60km/h	30/06/2020
Smithfield Avenue	Lucas Heights	full length	50km/h	30/06/2020
Snapper Road	Stillwater	full length	50km/h	30/06/2020
South Avenue	Kaukapakapa	full length	50km/h	30/06/2020
South Eastern Highway	Penrose	between 60m east of Great South Road and 60m west of Carbine Road	80km/h	30/06/2020
South Eastern Highway	Penrose	between 60m east of Carbine Road and Ti Rakau Drive	80km/h	30/06/2020
South Pacific Road	Rakino Island	full length	50km/h	30/06/2020
Sovereign Street	Flat Bush	full length	50km/h	30/06/2020
Spedding Road	Whenuapai	full length	80km/h	30/06/2020
Springs Road	Otara	full length	60km/h	30/06/2020
Springs Road	Parakai	full length	50km/h	30/06/2020
Spur Road	Stillwater	full length	80km/h	30/06/2020
Staley Road	Parau	full length	50km/h	30/06/2020
Stancombe Road	Flat Bush	full length	60km/h	30/06/2020
Station Road	Otahuhu	between Great South Road and 250m west of Great South Road	30km/h	30/06/2020
Station Road	Huapai	between 100m south Nobilo Road and Tawa Road	80km/h	30/06/2020
Stillwater Crescent	Stillwater	full length	50km/h	30/06/2020
Sunnyvale Road	Massey	full length	80km/h	30/06/2020
Sutton Road	Drury	between 300m east of Great South Road and Ponga Road	80km/h	30/06/2020
Swanson Road	Swanson	between 45m west of Parklands Avenue and Waitakere Road	80km/h	30/06/2020
Sylvan Glade	Piha	full length	50km/h	30/06/2020
Tainui Road	Awhitu	full length	50km/h	30/06/2020

A	B	C	D	E
AREA OF ROAD			Speed Limit	Date effective
Road name	Suburb	Part of road		
Tamahunga Drive	Matakana	full length	50km/h	30/06/2020
Tau Dr	Flat Bush	full length	50km/h	30/06/2020
Tawa Road	Kumeu	between 2000m southwest of Station Road and Annandale Road	100km/h	30/06/2020
Tawa Road	Kumeu	between Station Road and 2000m southwest of Station Road	80km/h	30/06/2020
Taylor Road	Waimauku	full length	80km/h	30/06/2020
Te Ahuahu Road	Piha	full length	50km/h	30/06/2020
Te Araroa Road	Paremoremo	full length	50km/h	30/06/2020
Te Irirangi Drive	East Tamaki	between Great South Road and 100m north of Belinda Avenue	60km/h	30/06/2020
Te Irirangi Drive	East Tamaki	between 100m north of Belinda Avenue and Ti Rakau Drive	80km/h	30/06/2020
Te Moau Avenue	Parakai	full length	50km/h	30/06/2020
Te Whau Drive	Waiheke Island	full length	80km/h	30/06/2020
Tegal Road	Drury	full length	80km/h	30/06/2020
The Avenue	Albany	between Paremoremo Road and 200m east of Paremoremo Road	80km/h	30/06/2020
The Esplanade	Manly	full length	20km/h	30/06/2020
The Strand	Waiwera	full length	20km/h	30/06/2020
Third Avenue Orere Point	Orere Point	full length	50km/h	30/06/2020
Ti Rakau Drive	East Tamaki	full length	60km/h	30/06/2020
Tiffany Close	Totara Park	full length	50km/h	30/06/2020
Top Road	Dairy Flat	full length	80km/h	30/06/2020
Totara Road	Whenuapai	between 45m north of Dale Road and 275m north of McKean Road	80km/h	30/06/2020
Township Road	Waitakere	between 30m north of Waitakere Road and northern end of Township Road	50km/h	30/06/2020
Trig Road	Whenuapai	between 50m northwest of Ryans Road and Brigham Creek Road	80km/h	30/06/2020
Tuakau Road	Pukekohe	between Buckland Road and 265m north of Webb Street	80km/h	30/06/2020
Turanga Road	Whitford	full length	80km/h	30/06/2020
Turei Road	Kawakawa Bay	full length	50km/h	30/06/2020
Tyndel Road	Waitakere	full length	80km/h	30/06/2020
Umbria Lane	Flat Bush	full length	50km/h	30/06/2020
Upland Road	Huia	full length	50km/h	30/06/2020
Upper Queen Street	Pukekohe	between Woodlands Road and Ray Wright Road	80km/h	30/06/2020
Valerie Close	Warkworth	full length	100km/h	30/06/2020
Valerie Crescent	Okura	full length	50km/h	30/06/2020
Vaughans Road	Okura	full length	80km/h	30/06/2020

A	B	C	D	E
AREA OF ROAD			Speed Limit	Date effective
Road name	Suburb	Part of road		
Village Fields Road	Waiau Pa	full length	50km/h	30/06/2020
Village Way	Ardmore	full length	50km/h	30/06/2020
Vintage Lane	Waiheke Island	full length	80km/h	30/06/2020
Waiau Pa Road	Waiau Pa	between 20m north of Saddleton Road and 56m north of Saddleton Road	50km/h	30/06/2020
Waihoehoe Road	Drury	between Fitzgerald Road and Drury Hills Road	80km/h	30/06/2020
Waikoukou Valley Road	Waimauku	between urban traffic area boundary (Waimauku) and 250m east of Cane Road	50km/h	30/06/2020
Wainui Road	Wainui	between Waitoki Road and 125m east of Kowhai Road	100km/h	30/06/2020
Waipuna Road	Panmure	between 20m east of Levene Place and South Eastern Highway	80km/h	30/06/2020
Wairepo Swamp Walk	Kingsland	full length	10km/h	30/06/2020
Wairere Road	Waitakere	full length	80km/h	30/06/2020
Waitakere Road	Swanson	between Swanson Road and 220m south of Township Road	80km/h	30/06/2020
Waitakere Road	Waitakere	between 190m north of Bethells Road and Taupaki Road	80km/h	30/06/2020
Waitea Road	Muriwai	full length	50km/h	30/06/2020
Waitoki Road	Waitoki	between Kahikatea Flats Road and 200m northeast of Kahikatea Flats Road	50km/h	30/06/2020
Waitoki Road	Waitoki	between Pebble Brook Road and Wainui Road	80km/h	30/06/2020
Waiwera Avenue	Parakai	full length	50km/h	30/06/2020
Waiwera Place	Waiwera	full length	50km/h	30/06/2020
Waiwera Road	Waiwera	full length	50km/h	30/06/2020
Walker Road	Opapeke	full length	80km/h	30/06/2020
Walmsley Road	Mangere	full length	60km/h	30/06/2020
Watchmans Road	Karekare	full length	50km/h	30/06/2020
Webb Street	Pukekohe	full length	60km/h	30/06/2020
Wedding Place	Takanini	full length	80km/h	30/06/2020
Welsh Hills Road	Swanson	full length	80km/h	30/06/2020
West Coast Road	Oratia	between 285m west of Shaw Road and 340m west of Shaw Road	50km/h	30/06/2020
Whakapirau Road	Wellsford	between 300m southwest of State Highway 1 and State Highway 1	50km/h	30/06/2020
Whangaparaoa Road	Whangaparaoa	between Red Beach Road and 170m southeast of Dobell Road	60km/h	30/06/2020

A	B	C	D	E
AREA OF ROAD			Speed Limit	Date effective
Road name	Suburb	Part of road		
Whangaparaoa Road	Whangaparaoa	between 80m northeast of Gulf Harbour Drive and 60m southwest of Mariner Drive	60km/h	30/06/2020
Whangaparaoa Road	Whangaparaoa	between urban traffic area boundary (Hibiscus Coast) and eastern end of Whangaparaoa Road	50km/h	30/06/2020
Wharf Road	Port Albert	between Wharehine Road and 250m northwest of Bennett Street	80km/h	30/06/2020
Whitford Road	Howick	between Union Road and 160m east of Somerville Road	50km/h	30/06/2020
Whitford-Maraetai Road	Clevedon	between Whitford Park Road and 470m northeast of Whitford Park Road	50km/h	30/06/2020
Whitford-Maraetai Road	Clevedon	between 160m east of western end of Trig Road and eastern end of Trig Road	80km/h	30/06/2020
Whitford-Maraetai Road	Clevedon	between 100m north of Jack Lachlan Drive and Maraetai Drive	80km/h	30/06/2020
Whitmore Road	Tawharanui	between 1200m north of Bishop Lane and Buckleton Road	50km/h	30/06/2020
Wilks Road	Dairy Flat	between Postman Road and East Coast Bays Road	100km/h	30/06/2020
Wilks Road	Dairy Flat	between Dairy Flat Highway and Postman Road	80km/h	30/06/2020
Williams Street	Mahurangi East	full length	50km/h	30/06/2020
Willow Road	Ramarama	full length	100km/h	30/06/2020
Wilson Road	Dairy Flat	full length	80km/h	30/06/2020
Wilson Road	Warkworth	between urban traffic area boundary (Warkworth) and the eastern end of Wilson Road	50km/h	20/09/2020
Wintour Road	Waimauku	full length	50km/h	30/06/2020
Wiri Station Road	Manukau	between Manukau Station Road and Roscommon Road	60km/h	30/06/2020
Wishart Road	Helensville	between 220m south of Hand Road and 2220m south of Hand Road	80km/h	30/06/2020
Withiel Drive	Epsom	full length	20km/h	30/06/2020
Woodcocks Road	Warkworth	between 150m west of Falls Road and urban traffic area boundary (Warkworth)	100km/h	30/06/2020
Woodhouse Road	Patumahoe	between Patumahoe Road and 302m north of Searle Drive	50km/h	30/06/2020
Woodhouse Road	Patumahoe	between 302m north of Searle Drive and Cuff Road	80km/h	30/06/2020
Woodlands Road	Pukekohe	full length	60km/h	30/06/2020
Woody Bay Road	Rakino Island	full length	50km/h	30/06/2020



A	B	C	D	E
AREA OF ROAD			Speed Limit	Date effective
Road name	Suburb	Part of road		
Worsnop Way	Stillwater	full length	100km/h	30/06/2020
Wyllie Road	Warkworth	between Woodcocks Road and urban traffic area boundary (Warkworth)	100km/h	30/06/2020
Yelash Road	Massey	full length	100km/h	30/06/2020
Young Access	Dairy Flat	full length	100km/h	30/06/2020
Young Street	Mahurangi East	full length	50km/h	30/06/2020

### Part B: Variable Speed Limit around schools

The areas of road described in this part of the Schedule or shown on a map referenced in this part of the Schedule are declared to have a variable speed limit.

The speed limit will alternate between that specified in column D and column E depending on the following conditions-

- The speed limit in column D applies at all times the variable speed limit signs near the school are displaying the speed limit in column D.
- The times during which the variable speed limit signs are permitted to display the speed limit in column D are restricted to:
  - 35 minutes before the start of school until the start of school;
  - 20 minutes at the end of school, beginning no earlier than 5 minutes before the end of school;
  - 10 minutes at any other time when children cross the road or enter or leave vehicles at the roadside.
- The speed limit in column E applies at all times when the variable speed limit signs near the school are not displaying the speed limit in column D.

A	B	C	D	E	F
AREA OF ROAD			Speed Limit (school times)	Speed Limit (other times)	Date effective
Road name	Suburb	Part of Road			
Aberdeen Road	Campbells Bay	between 367m northeast of East Coast Road and 83m west of Beach Road	40km/h	50km/h	30/06/2020
Airport Road	Whenuapai	between the western end of Airport Road and 55m north of the eastern end of Airport Road	40km/h	50km/h	30/06/2020
Aldern Road	Massey	between Don Buck Road and 40m east of Don Buck Road	40km/h	50km/h	30/06/2020

A	B	C	D	E	F
AREA OF ROAD			Speed Limit (school times)	Speed Limit (other times)	Date effective
Road name	Suburb	Part of Road			
Alexander Avenue	Torbay	between Deep Creek Road and 282m west of Deep Creek Road	40km/h	50km/h	30/06/2020
Alexander Crescent	Otara	between Otara Road and Blair Place	40km/h	50km/h	30/06/2020
Alma Road	Milford	between Shakespeare Road and 58m northeast of Shakespeare Road	40km/h	50km/h	30/06/2020
Aotearoa Terrace	Murrays Bay	between 74m south of Saddleback Rise and Clematis Avenue	40km/h	50km/h	30/06/2020
Aplin Place	Birkdale	between Birkdale Road and 50m east of Birkdale Road	40km/h	50km/h	30/06/2020
Aragon Avenue	Glen Innes	between Crossfield Road and 25m west of Crossfield Road	40km/h	50km/h	30/06/2020
Arahoe Road	New Lynn	full length	40km/h	50km/h	30/06/2020
Archibald Road	Kelston	between Great North Road and 140m north of Archlynn Road	40km/h	50km/h	30/06/2020
Archlynn Road	Kelston	between Archibald Road and 80m east of Archibald Road	40km/h	50km/h	30/06/2020
Arirang Rise	Pinehill	between Spencer Road and 59m south of Spencer Road	40km/h	50km/h	30/06/2020
Arirang Rise	Pinehill	between 60m east of Hugh Green Drive and Hugh Green Drive	40km/h	50km/h	30/06/2020
Armada Drive	Ranui	between Swanson Road and 30m north of Swanson Road	40km/h	50km/h	30/06/2020
Arney Road	Ranui	between Swanson Road and 35m south of Swanson Road	40km/h	50km/h	30/06/2020
Ascot Avenue	Remuera	between 90m north of Cotter Avenue and 24m north of Green Lane East	40km/h	50km/h	30/06/2020
Aspen Street	Avondale	between 24m south of Victor Street and Victor Street	40km/h	50km/h	30/06/2020
Atkinson Road	Titirangi	between 200m north of Titirangi Road and Titirangi Road	40km/h	50km/h	30/06/2020
Auburn Street	Takapuna	between 35m northwest of Anzac Street and Killarney Street	40km/h	50km/h	30/06/2020
Avalon Place	Glenfield	full length	40km/h	50km/h	30/06/2020

<b>A</b>	<b>B</b>	<b>C</b>	<b>D</b>	<b>E</b>	<b>F</b>
<b>AREA OF ROAD</b>			<b>Speed Limit (school times)</b>	<b>Speed Limit (other times)</b>	<b>Date effective</b>
<b>Road name</b>	<b>Suburb</b>	<b>Part of Road</b>			
Avondale Road	Avondale	between Rosebank Road and 150m west of Rosebank Road	40km/h	50km/h	30/06/2020
Bamboo Grove	Kelston	full length	40km/h	50km/h	30/06/2020
Bamford Place	Avondale	between Rosebank Road and 25m west of Rosebank Road	40km/h	50km/h	30/06/2020
Banks Road	Mt Wellington	between 45m west of Thompson Park Road and Ellerslie Panmure Highway	40km/h	50km/h	30/06/2020
Barbary Avenue	Kelston	between St Leonards Road and 55m south of St Leonards Road	40km/h	50km/h	30/06/2020
Bayswater Avenue	Belmont	between 71m northeast of Leander Road and 32m southwest of Moana Avenue	40km/h	50km/h	30/06/2020
Beach Road	Pahurehure	between 610m east of Elliot Street and 260m east of Elliot Street	40km/h	50km/h	30/06/2020
Beagle Avenue	Owairaka	between 48m north of O'Donnell Avenue and O'Donnell Avenue	40km/h	50km/h	30/06/2020
Beckenham Avenue	Royal Oak	between Manukau Road and 37m west of Manukau Road	40km/h	50km/h	30/06/2020
Belfast Street	Hillsborough	between Hillsborough Road and 254m east of Hillsborough Road	40km/h	50km/h	30/06/2020
Berwick Street	Glendowie	between 34m north of Riddell Road and Riddell Road	40km/h	50km/h	30/06/2020
Beswick Place	Birkdale	between Birkdale Road and 41m east of Birkdale Road	40km/h	50km/h	30/06/2020
Bethel Road	Waiake	between Deep Creek Road and 35m southeast of Deep Creek Road	40km/h	50km/h	30/06/2020
Bethells Road	Waitakere	between 40m west of Anzac Valley Road and 360m west of Anzac Valley Road	40km/h	50km/h	30/06/2020
Birkdale Road	Birkdale	between 117m south of Stott Avenue and 216m south of Beach Haven Road	40km/h	50km/h	30/06/2020

A	B	C	D	E	F
AREA OF ROAD			Speed Limit (school times)	Speed Limit (other times)	Date effective
Road name	Suburb	Part of Road			
Bishopgate Street	Birkdale	between Salisbury Road and 28m east of Salisbury Road	40km/h	50km/h	30/06/2020
Blockhouse Bay Road	Avondale	between 84m north of Holbrook Street and 116m south of Margate Road	40km/h	50km/h	30/06/2020
Bolton Street	Blockhouse Bay	between 37m west of Taylor Street and 70m east of Portage Road	40km/h	50km/h	30/06/2020
Bonny Crescent	Massey	full length	40km/h	50km/h	30/06/2020
Brigham Creek Road	Whenuapai	between 15m west of the eastern end of Airport Road and 55m west of the western end of Airport Road	40km/h	50km/h	30/06/2020
Brookwood Drive	Henderson	between Summerland Drive and 35m west of Summerland Drive	40km/h	50km/h	30/06/2020
Brown Street	Ponsonby	between 192m east of Richmond Road and Richmond Road	40km/h	50km/h	30/06/2020
Bruce McLaren Road	Henderson	between 80m north of Heremai Street and 45m north of Hindmarsh Street	40km/h	50km/h	30/06/2020
Bruce Road	Glenfield	between 33m southwest of Marcel Place and Chivalry Road at western end of Bruce Road	40km/h	50km/h	30/06/2020
Buckland Road	Mangere East	between Royton Avenue and Lyncroft Street	40km/h	50km/h	30/06/2020
Bush Road	Rosedale	between 335m north of Carolina Place and 58m north of Rosedale Road	40km/h	50km/h	30/06/2020
Canal Road	Avondale	between Rosebank Road and 80m west of Rosebank Road	40km/h	50km/h	30/06/2020
Captain Scott Road	Glen Eden	between Atkinson Road and 35m north of Atkinson Road	40km/h	50km/h	30/06/2020
Captain Springs Road	Te Papapa	between 68m north of Mays Road and Mt Smart Road	40km/h	50km/h	30/06/2020
Carlton Street	Hillsborough	between Hillsborough Road and 402m east of Hillsborough Road	40km/h	50km/h	30/06/2020



<b>A</b>	<b>B</b>	<b>C</b>	<b>D</b>	<b>E</b>	<b>F</b>
<b>AREA OF ROAD</b>			<b>Speed Limit (school times)</b>	<b>Speed Limit (other times)</b>	<b>Date effective</b>
<b>Road name</b>	<b>Suburb</b>	<b>Part of Road</b>			
Carolina Place	Albany	between Bush Road and 21m west of Bush Road	40km/h	50km/h	30/06/2020
Carrington Road	Mt Albert	between 75m north of Fifth Avenue and 61m north of Benfield Avenue	40km/h	50km/h	30/06/2020
Carrowmore	Pinehill	between Hugh Green Drive and 40m west of Hugh Green Drive	40km/h	50km/h	30/06/2020
Carruth Road	Papatoetoe	between St George Street and Birdwood Avenue	40km/h	50km/h	30/06/2020
Cassino Street	Bayswater	between Roberts Avenue and 20m southeast of Roberts Avenue	40km/h	50km/h	30/06/2020
Castledine Crescent	Glen Innes	between 29m south of Radcliffe Street and Eastview Road	40km/h	50km/h	30/06/2020
Castleford Street	Green Bay	between Godley Road and 55m south of Godley Road	40km/h	50km/h	30/06/2020
Castlewood Grove	Blockhouse Bay	full length	40km/h	50km/h	30/06/2020
Celsmere Lane	Te Atatu Peninsula	full length	40km/h	50km/h	30/06/2020
Chablis Place	Henderson	full length	40km/h	50km/h	30/06/2020
Chamberlain Street	Grey Lynn	between Richmond Road and 42m south of Richmond Road	40km/h	50km/h	30/06/2020
Chandler Avenue	Royal Oak	full length	40km/h	50km/h	30/06/2020
Chartwell Avenue	Glenfield	between 137m south of Chivalry Road and Chivalry Road	40km/h	50km/h	30/06/2020
Chivalry Road	Glenfield	between 88m north of Colin Wild Place and 38m southeast of Edgeworth Road	40km/h	50km/h	30/06/2020
Church Street	Onehunga	between 10m east of Galway Street and 110m east of Spring Road	40km/h	50km/h	30/06/2020
Church Street	Swanson	between Swanson Road and 80m north of Swanson Road	40km/h	50km/h	30/06/2020
Clayburn Road	Glen Eden	between Glenview Road and 40m east of Panzic Place	40km/h	50km/h	30/06/2020
Clematis Avenue	Murrays Bay	full length	40km/h	50km/h	30/06/2020

A	B	C	D	E	F
AREA OF ROAD			Speed Limit (school times)	Speed Limit (other times)	Date effective
Road name	Suburb	Part of Road			
Clevedon Road	Papakura	between 190m west of Cosgrave Road and 110m east of Cosgrave Road	40km/h	50km/h	30/06/2020
Clifton Road	Herne Bay	between Jervois Road and 168m north of Jervois Road	40km/h	50km/h	30/06/2020
Coates Avenue	Orakei	between 16m north of Sudeley Street and 100m south of Paerimu Street	40km/h	50km/h	30/06/2020
Cockburn Street	Grey Lynn	between Richmond Road and 40m west of Richmond Road	40km/h	50km/h	30/06/2020
Colin Wild Place	Glenfield	between Chivalry Road and 15m west of Chivalry Road	40km/h	50km/h	30/06/2020
Collins Street	Takapuna	full length	40km/h	50km/h	30/06/2020
Compton Street	Hillcrest	full length	40km/h	50km/h	30/06/2020
Corta Bella Place	Golflands	between Golfland Drive and 45m west of Golfland Drive	40km/h	50km/h	30/06/2020
Cosgrave Road	Papakura	between Clevedon Road and 270m north of Clevedon Road	40km/h	50km/h	30/06/2020
Cotter Avenue	Remuera	between 25m west of Ascot Avenue and Ascot Avenue	40km/h	50km/h	30/06/2020
Courtland Avenue	Glen Innes	between West Tamaki Road and 30m south of West Tamaki Road	40km/h	50km/h	30/06/2020
Crossfield Road	Glen Innes	between West Tamaki Road and 115m north of Aragon Avenue.	40km/h	50km/h	30/06/2020
Croydon Road	New Lynn	between 35m west of Titirangi Road and Rua Road	40km/h	50km/h	30/06/2020
Curran Street	Herne Bay	between 8m north of Tweed Street and 13m south of Sarsfield Street	40km/h	50km/h	30/06/2020
Currie Avenue	Mount Roskill	between Hillsborough Road and 38m west of Hillsborough Road	40km/h	50km/h	30/06/2020
Dairy Flat Highway	Dairy Flat	between 355m south of Landfill Access Road and 215m north of Landfill Access Road	60km/h	80km/h	30/06/2020
Davern Lane	New Lynn	full length	40km/h	50km/h	30/06/2020

<b>A</b>	<b>B</b>	<b>C</b>	<b>D</b>	<b>E</b>	<b>F</b>
<b>AREA OF ROAD</b>			<b>Speed Limit (school times)</b>	<b>Speed Limit (other times)</b>	<b>Date effective</b>
<b>Road name</b>	<b>Suburb</b>	<b>Part of Road</b>			
Deep Creek Road	Torbay	between 112m southwest of Bethel Road and 214m northeast of Alexander Avenue	40km/h	50km/h	30/06/2020
Denbigh Avenue	Mount Roskill	between 80m west of Winstone Road and eastern end of Denbigh Avenue	40km/h	50km/h	30/06/2020
Diana Drive	Wairau Valley	between Chivalry Road and 23m southwest of Rosalind Road	40km/h	50km/h	30/06/2020
Don Buck Road	Massey	between 30m south of Aldern Road and 20m south of Zita Maria Drive	40km/h	50km/h	30/06/2020
Don Buck Road	Massey	between 30m east of Mantra Road and 195m south of Cherry Tree Place	40km/h	50km/h	30/06/2020
Donald Bruce Road	Waiheke Island	between 55m south of Causeway Road and 28m north of Eslin Road	40km/h	50km/h	30/06/2020
Douglas Street	Ponsonby	between 62m east of Richmond Road and Richmond Road	40km/h	50km/h	30/06/2020
East Street	Drury	full length	40km/h	50km/h	30/06/2020
Eastdale Road	Avondale	between Rosebank Road and 150m east of Rosebank Road	40km/h	50km/h	30/06/2020
Easton Park Parade	Glenfield	between Manuka Road and 116m southwest of Manuka Road	40km/h	50km/h	30/06/2020
Eastview Road	Glen Innes	between 22m west of Castledine Crescent and Line Road	40km/h	50km/h	30/06/2020
Eban Avenue	Hillcrest	between 35m west of Uppingham Crescent and 39m northwest of Compton Street	40km/h	50km/h	30/06/2020
Edgeworth Road	Glenfield	between Chivalry Road and 52m southwest of Chivalry Road	40km/h	50km/h	30/06/2020
Edwards Avenue	Henderson	full length	40km/h	50km/h	30/06/2020
Ellerslie Panmure Highway	Mt Wellington	between 88m west of Stanhope Street and 140m east of Harris Road	40km/h	50km/h	30/06/2020
Elliot Avenue	Bayview	between Manuka Road and 86m north of Manuka Road	40km/h	50km/h	30/06/2020

A	B	C	D	E	F
AREA OF ROAD			Speed Limit (school times)	Speed Limit (other times)	Date effective
Road name	Suburb	Part of Road			
Elstree Avenue	Glen Innes	between West Tamaki Road and 55m south of West Tamaki Road	40km/h	50km/h	30/06/2020
Emmett Street	Ponsonby	between 37m east of Curran Street and Curran Street	40km/h	50km/h	30/06/2020
Entrican Avenue	Remuera	between Remuera Road and 51m north of Remuera Road	40km/h	50km/h	30/06/2020
Essex Street	Te Atatu South	between Strid Road and 70m south of Strid Road	40km/h	50km/h	30/06/2020
Everglade Drive	Totara Heights	between northern end of De Havilland Drive and Aronia Way	40km/h	50km/h	30/06/2020
Fairdene Avenue	Henderson	full length	40km/h	50km/h	30/06/2020
Farrar Street	Grey Lynn	between Richmond Road and 44m south of Richmond Road	40km/h	50km/h	30/06/2020
Farrelly Avenue	Owairaka	between Sandringham Road Extension and 50m west of Sandringham Road Extension	40km/h	50km/h	30/06/2020
Ferndale Road	Mt Wellington	between Ellerslie Panmure Highway and 84m south of Ellerslie Panmure Highway	40km/h	50km/h	30/06/2020
Fifth Avenue	Mt Albert	between Carrington Road and 44m east of Carrington Road	40km/h	50km/h	30/06/2020
Flaxdale Street	Birkdale	between Birkdale Road and 50m west of Birkdale Road	40km/h	50km/h	30/06/2020
Gallony Avenue	Massey	between Don Buck Road and 50m north of Don Buck Road	40km/h	50km/h	30/06/2020
Gifford Avenue	Mount Roskill	between Sandringham Road Extension and 58m south of Sandringham Road Extension	40km/h	50km/h	30/06/2020
Gilliam Street	New Lynn	between Sheridan Drive and 70m south of Sheridan Drive	40km/h	50km/h	30/06/2020
Gillies Avenue	Newmarket	between 43m south of Epsom Avenue and 39m south of Kimberly Road	40km/h	50km/h	30/06/2020
Glamorgan Drive	Torbay	between 42m southwest of Thelma Crescent and 76m west of Lingham Crescent	40km/h	50km/h	30/06/2020



<b>A</b>	<b>B</b>	<b>C</b>	<b>D</b>	<b>E</b>	<b>F</b>
<b>AREA OF ROAD</b>			<b>Speed Limit (school times)</b>	<b>Speed Limit (other times)</b>	<b>Date effective</b>
<b>Road name</b>	<b>Suburb</b>	<b>Part of Road</b>			
Glass Road	Mount Roskill	between Richardson Road and 39m south of Richardson Road	40km/h	50km/h	30/06/2020
Glenarden Way	Ranui	between Swanson Road and 35m north of Swanson Road	40km/h	50km/h	30/06/2020
Glenorchy Street	Glen Eden	between Glenview Road and 30m east of Glenview Road	40km/h	50km/h	30/06/2020
Glenview Road	Glen Eden	between 10m south of Clayburn Road and 20m north of Glenorchy Street	40km/h	50km/h	30/06/2020
Glenvil Lane	Te Atatu Peninsula	full length	40km/h	50km/h	30/06/2020
Gloria Avenue	Te Atatu Peninsula	between 20m east of Glenvil Lane and 75m north of Celsmere Lane	40km/h	50km/h	30/06/2020
Glynn Street	Mount Roskill	between May Road and 36m east of May Road	40km/h	50km/h	30/06/2020
Golfland Drive	Golflands	between 20m south of Pebble Beach Place and 85m northwest of Bard Place	40km/h	50km/h	30/06/2020
Gossamer Drive	Pakuranga Heights	between Ussher Place and Leewood Place	40km/h	50km/h	30/06/2020
Grace Street	Orakei	between Coates Road and 132m southwest of Coates Road	40km/h	50km/h	30/06/2020
Gracechurch Drive	Flat Bush	between Browns Lane and Middlefield Drive	40km/h	50km/h	30/06/2020
Graeme Avenue	Mangere East	full length	40km/h	50km/h	30/06/2020
Great North Road	Kelston	between 95m east of West Coast Road and 100m northwest of Archibald Road	40km/h	50km/h	30/06/2020
Great North Road	Avondale	between 100m east of Larch Street and 417m west of Larch Street	40km/h	50km/h	30/06/2020
Great South Road	Drury	between 30m south of Sutton Road and 10m south of East Street	40km/h	50km/h	30/06/2020
Great South Road	Papatoetoe	between Butler Avenue and Central Avenue	40km/h	50km/h	30/06/2020
Green Lane West	Epsom	between 149m east of Wheturangi Road and 59m east of Puriri Drive	40km/h	50km/h	30/06/2020

A	B	C	D	E	F
AREA OF ROAD			Speed Limit (school times)	Speed Limit (other times)	Date effective
Road name	Suburb	Part of Road			
Greenock Road	Ranui	full length	40km/h	50km/h	30/06/2020
Gull Lane	Mairangi Bay	between Sunrise Avenue and 20m south of Sunrise Avenue	40km/h	50km/h	30/06/2020
Hamilton Place	Glenfield	between Chivalry Road and 45m north of Chivalry Road	40km/h	50km/h	30/06/2020
Hamlin Road	Mt Wellington	between Mount Wellington Highway and 167m west of Mount Wellington Highway	40km/h	50km/h	30/06/2020
Harbour View Road	Te Atatu Peninsula	between Te Atatu Road and 145m east of Pringle Road	40km/h	50km/h	30/06/2020
Harris Road	Mt Wellington	between Ellerslie Panmure Highway and 185m north of Ellerslie Panmure Highway	40km/h	50km/h	30/06/2020
Harvest Drive	Henderson	between 100m east of Summerland Drive and Summerland Drive	40km/h	50km/h	30/06/2020
Haydn Avenue	Royal Oak	between Manukau Road and 79m east of Manukau Road	40km/h	50km/h	30/06/2020
Hedley Road	Owairaka	between Potter Avenue and 53m west of Potter Avenue	40km/h	50km/h	30/06/2020
Helga Crescent	Te Atatu Peninsula	between Gloria Avenue and 30m north of Gloria Avenue	40km/h	50km/h	30/06/2020
Henderson Valley Road	Henderson	between 140m north of Hickory Street and 90m north of Keeling Road	40km/h	50km/h	30/06/2020
Hepburn Street	Freemans Bay	between 37m north of Anglesea Street and 40m north of Wellington Street	40km/h	50km/h	30/06/2020
Hereford Street	Te Atatu Peninsula	between Te Atatu Road and 100m west of Roby Street	40km/h	50km/h	30/06/2020
Heremai Street	Henderson	between Bruce McLaren Road and 30m east of Bruce McLaren Road	40km/h	50km/h	30/06/2020
Hickory Avenue	Henderson	between Henderson Valley Road and 30m east of Henderson Valley Road	40km/h	50km/h	30/06/2020
Hillcrest Road	Papatoetoe	between Station Road and Hill Road	40km/h	50km/h	30/06/2020

<b>A</b>	<b>B</b>	<b>C</b>	<b>D</b>	<b>E</b>	<b>F</b>
<b>AREA OF ROAD</b>			<b>Speed Limit (school times)</b>	<b>Speed Limit (other times)</b>	<b>Date effective</b>
<b>Road name</b>	<b>Suburb</b>	<b>Part of Road</b>			
Hillsborough Road	Hillsborough	between 16m north of Kelsey Crescent and 10m north of Olsen Avenue	40km/h	50km/h	30/06/2020
Hillside Road	Wairau Valley	between 342m southwest of Poland Road and 47m southeast of Diana Drive	40km/h	50km/h	30/06/2020
Hinaki Street	Pt England	between Tripoli Road and 20m south of Tripoli Road	40km/h	50km/h	30/06/2020
Holbrook Street	Avondale	between Blockhouse Bay Road and 55m east of Blockhouse Bay Road	40km/h	50km/h	30/06/2020
Holdsworth Avenue	Owairaka	full length	40km/h	50km/h	30/06/2020
Howe Street	Freemans Bay	between 45m south of Wellington Street and Wellington Street	40km/h	50km/h	30/06/2020
Hugh Green Drive	Pinehill	between Spencer Road and 25m south of Arirang Rise	40km/h	50km/h	30/06/2020
Huia Road	Titirangi	between Titirangi Road and 85m south of Titirangi Road	40km/h	50km/h	30/06/2020
Hulme Place	Henderson	between Bruce McLaren Road and 160m east of Bruce McLaren Road	40km/h	50km/h	30/06/2020
Hunua Road	Papakura	between Settlement Road and 270m south of Settlement Road	40km/h	50km/h	30/06/2020
Hutchinson Avenue	New Lynn	between Margan Avenue and 165m south of Margan Avenue	40km/h	50km/h	30/06/2020
Hutchinson Avenue	New Lynn	between 50m southwest of Willerton Avenue and 45m southwest of Pimento Place	40km/h	50km/h	30/06/2020
Jason Avenue	Sandringham	between Sandringham Road and 35m east of Sandringham Road	40km/h	50km/h	30/06/2020
Jays Road	Titirangi	full length	40km/h	50km/h	30/06/2020
Jervois Road	Herne Bay	between 95m northeast of Wharf Road and 50m west of West End Road	40km/h	50km/h	30/06/2020
Jessel Street	Grey Lynn	between Richmond Road and 39m west of Richmond Road	40km/h	50km/h	30/06/2020
Jezero Drive	Massey	between Don Buck Road and 30m west of Don Buck Road	40km/h	50km/h	30/06/2020

A	B	C	D	E	F
AREA OF ROAD			Speed Limit (school times)	Speed Limit (other times)	Date effective
Road name	Suburb	Part of Road			
John Street	Ponsonby	between 31m north of Lincoln Street and Lincoln Street	40km/h	50km/h	30/06/2020
Karamu Street	Te Atatu Peninsula	between Toru Street and 30m south of Toru Street	40km/h	50km/h	30/06/2020
Kaurilands Road	Titirangi	between Atkinson Road and 30m east of Meadowvale Rise	40km/h	50km/h	30/06/2020
Kay Drive	Blockhouse Bay	between 44m south of Bolton Street and Bolton Street	40km/h	50km/h	30/06/2020
Kayle Glen	West Harbour	full length	40km/h	50km/h	30/06/2020
Keegan Drive	Massey	between Waimumu Road and 270m north of Lilburn Crescent	40km/h	50km/h	30/06/2020
Kelman Road	Kelston	between Archibald Road and 40m west of Archibald Road	40km/h	50km/h	30/06/2020
Kelsey Crescent	Hillsborough	between Hillsborough Road and 22m east of Hillsborough Road	40km/h	50km/h	30/06/2020
Keru Place	Te Atatu South	full length	40km/h	50km/h	30/06/2020
Kia Ora Road	Beach Haven	between Rangatira Road and 28m north of Mcglashen Place	40km/h	50km/h	30/06/2020
Killarney Street	Takapuna	between 97m southwest of Auburn Street and 32m northeast of The Terrace	40km/h	50km/h	30/06/2020
Kimberley Road	Epsom	between 46m east of Gillies Avenue and Gillies Avenue	40km/h	50km/h	30/06/2020
Kingdale Road	Henderson	between Pomaria Road and 35m north of Pomaria Road	40km/h	50km/h	30/06/2020
Kohia Terrace	Epsom	full length	40km/h	50km/h	30/06/2020
Kohimarama Road	Kohimarama	between 185m north of Rawhitiroa Road and 107m south of Selwyn Avenue	40km/h	50km/h	30/06/2020
Kotuku Street	Te Atatu Peninsula	full length	40km/h	50km/h	30/06/2020
La Veta Avenue	Mt Albert	between Richardson Road and 42m northeast of Richardson Road	40km/h	50km/h	30/06/2020



<b>A</b>	<b>B</b>	<b>C</b>	<b>D</b>	<b>E</b>	<b>F</b>
<b>AREA OF ROAD</b>			<b>Speed Limit (school times)</b>	<b>Speed Limit (other times)</b>	<b>Date effective</b>
<b>Road name</b>	<b>Suburb</b>	<b>Part of Road</b>			
Laburnum Road	Avondale	between Richardson Road and 27m west of Richardson Road	40km/h	50km/h	30/06/2020
Laingfield Terrace	Laingholm	between Victory Road and 40m north of Victory Road	40km/h	50km/h	30/06/2020
Lambrown Drive	Totara Vale	between Target Road and 28m west of Target Road	40km/h	50km/h	30/06/2020
Landfill Access Road	Dairy Flat	between Dairy Flat Highway and 85m west of Dairy Flat Highway	60km/h	80km/h	30/06/2020
Larch Street	Avondale	between Great North Road and 32m north of Great North Road	40km/h	50km/h	30/06/2020
Levesque Street	Birkdale	between Birkdale Road and 73m east of Birkdale Road	40km/h	50km/h	30/06/2020
Lilburn Crescent	Massey	full length	40km/h	50km/h	30/06/2020
Lincoln Road	Henderson	between 65m north of Te Kanawa Crescent and 40m north of Fairdene Avenue	40km/h	50km/h	30/06/2020
Lincoln Street	Ponsonby	between 42m east of Richmond Road and Richmond Road	40km/h	50km/h	30/06/2020
Line Road	Glen Innes	between 200m north of Eastview Road and 210m south of Eastview Road	40km/h	50km/h	30/06/2020
Lingham Crescent	Torbay	at the eastern end of Lingham Crescent, between Glamorgan Drive and 37m northwest of Glamorgan Drive	40km/h	50km/h	30/06/2020
Littlejohn Street	Hillsborough	between Hillsborough Road and 71m west of Hillsborough Road	40km/h	50km/h	30/06/2020
Lochiel Road	Remuera	between Remuera Road and 24m south of Remuera Road	40km/h	50km/h	30/06/2020
Lomond Street	Takapuna	between Auburn Street and 28m southwest of Auburn Street	40km/h	50km/h	30/06/2020
Longford Street	Mt Wellington	full length	40km/h	50km/h	30/06/2020

A	B	C	D	E	F
AREA OF ROAD			Speed Limit (school times)	Speed Limit (other times)	Date effective
Road name	Suburb	Part of Road			
Lookout Drive	Laingholm	between the western intersection with Victory Road and 30m south of Victory Road at the western end of Lookout drive	40km/h	50km/h	30/06/2020
Maidstone Place	Oteha	between Spencer Road and 48m north of Spencer Road	40km/h	50km/h	30/06/2020
Main Highway	Ellerslie	between 100m west of Walpole Street and 325m east of Walpole Street	40km/h	50km/h	30/06/2020
Maioro Street	Avondale	between New Windsor Road and 54m east of Rosamund Avenue	40km/h	50km/h	30/06/2020
Maioro Street	Avondale	between 48m west of Richardson Road and 100m east of Richardson Road	40km/h	50km/h	30/06/2020
Makora Road	Massey	between Royal Road and 40m south of Royal Road	40km/h	50km/h	30/06/2020
Manawa Road	Remuera	between Victoria Avenue and 20m east of Victoria Avenue	40km/h	50km/h	30/06/2020
Mansion Court	West Harbour	between Marina View Drive and 40m east of Marina View Drive	40km/h	50km/h	30/06/2020
Mantra Road	Massey	between Don Buck Road and 30m south of Don Buck Road	40km/h	50km/h	30/06/2020
Manuka Road	Bayview	between 124m west of Glenfield Road and 176m west of Easton Park Parade	40km/h	50km/h	30/06/2020
Manukau Road	Epsom	between 100m north of Haydn Avenue and 52m south of Raurenga Avenue	40km/h	50km/h	30/06/2020
Manurere Avenue	Takapuna	between Killarney Street and 20m northwest of Killarney Street	40km/h	50km/h	30/06/2020
Margan Avenue	New Lynn	between 130m west of Rankin Avenue and 130m east of Hutchinson Avenue	40km/h	50km/h	30/06/2020
Margate Road	Blockhouse Bay	between Blockhouse Bay Road and 26m east of Blockhouse Bay Road	40km/h	50km/h	30/06/2020
Marina View Drive	West Harbour	between 60m north of Mansion Court and 20m north of Picasso Drive	40km/h	50km/h	30/06/2020
Marino Place	Glen Innes	full length	40km/h	50km/h	30/06/2020

<b>A</b>	<b>B</b>	<b>C</b>	<b>D</b>	<b>E</b>	<b>F</b>
<b>AREA OF ROAD</b>			<b>Speed Limit (school times)</b>	<b>Speed Limit (other times)</b>	<b>Date effective</b>
<b>Road name</b>	<b>Suburb</b>	<b>Part of Road</b>			
Marion Avenue	Mount Roskill	between May Road and 26m west of May Road	40km/h	50km/h	30/06/2020
Mars Avenue	Sandringham	between Sandringham Road and 40m east of Sandringham Road	40km/h	50km/h	30/06/2020
Maskell Street	Glendowie	between St Heliers Bay Road and 15m west of Berwick Street	40km/h	50km/h	30/06/2020
Massey Road	Mangere	between Hain Road and Yates Road	40km/h	50km/h	30/06/2020
Maungakiekie Avenue	Greenlane	between Green Lane West and 57m south of Green Lane West	40km/h	50km/h	30/06/2020
Maurice Borich Place	Henderson	between Rathgar Road and 40m west of Rathgar Road	40km/h	50km/h	30/06/2020
May Road	Mount Roskill	between 314m north of Richardson Road and Richardson Road	40km/h	50km/h	30/06/2020
McClymonts Road	Oteha	between Spencer Road and 167m north of Spencer Road	40km/h	50km/h	30/06/2020
Mcglasen Place	Beach Haven	full length	40km/h	50km/h	30/06/2020
Mckean Avenue	Manurewa	full length	40km/h	50km/h	30/06/2020
Mckenzie Road	Kingseat	between 70m east of Waiau Pa Road and Waiau Pa Road	40km/h	50km/h	30/06/2020
Mckinnon Street	Mount Roskill	between Richardson Road and 44m south of Richardson Road	40km/h	50km/h	30/06/2020
Mcwhirters Farm Lane	Massey	between Westgate Drive and 30m west of Westgate Drive	40km/h	50km/h	30/06/2020
Melling Street	Glen Innes	between 15m west of eastern intersection with Castledine Crescent and eastern end of Melling Street	40km/h	50km/h	30/06/2020
Merfield Street	Glen Innes	between 23m east of Castledine Crescent and Castledine Crescent	40km/h	50km/h	30/06/2020
Middlefield Drive	East Tamaki Heights	between Dunloy Place and Gracechurch Drive	40km/h	50km/h	30/06/2020
Miranda Street	Avondale	between Blockhouse Bay Road and 20m west of Blockhouse Bay Road	40km/h	50km/h	30/06/2020

A	B	C	D	E	F
AREA OF ROAD			Speed Limit (school times)	Speed Limit (other times)	Date effective
Road name	Suburb	Part of Road			
Mirraboooka Avenue	Botany Downs	between Kurnell Drive and Kadina Place	40km/h	50km/h	30/06/2020
Moire Road	West Harbour	between 80m south of West Harbour Drive and 110m north of West Harbour Drive	40km/h	50km/h	30/06/2020
Momona Road	Greenlane	between 30m east of Wheturangi Road and Wheturangi Road	40km/h	50km/h	30/06/2020
Mono Place	Mt Wellington	full length	40km/h	50km/h	30/06/2020
Moore Street	Hillcrest	between 46m east of Mannering Place and Eban Avenue	40km/h	50km/h	30/06/2020
Motions Road	Westmere	between 137m north of Great North Road and Old Mill Road	40km/h	50km/h	30/06/2020
Mt Albert Road	Sandringham	between 40m east of Hayr Road and 165m east of Mt Eden Road	40km/h	50km/h	30/06/2020
Mt Eden Road	Mt Eden	between 138m north of Grahame Breed Drive and Mt Albert Road	40km/h	50km/h	30/06/2020
Mt Smart Road	Onehunga	between 49m east of Curzon Street and 133m east of Waitangi Road	40km/h	50km/h	30/06/2020
Mt Wellington Highway	Mt Wellington	between 100m north of Hamlin Road and 303m south of Hamlin Road	40km/h	50km/h	30/06/2020
Muscat Place	Henderson	full length	40km/h	50km/h	30/06/2020
Navarre Road	Glendowie	between West Tamaki Road and 162m north of West Tamaki Road	40km/h	50km/h	30/06/2020
Nelson Street	Howick	full length	40km/h	50km/h	30/06/2020
Netherlands Avenue	Glen Eden	between 50m west of Archibald Road and Archibald Road	40km/h	50km/h	30/06/2020
Netherton Street	Avondale	between Richardson Road and 33m west of Richardson Road	40km/h	50km/h	30/06/2020
New Windsor Road	Avondale	between 60m north of Tiverton Road and 10m north of Ted William Street	40km/h	50km/h	30/06/2020
Norfolk Street	Ponsonby	between 26m east of Richmond Road and Richmond Road	40km/h	50km/h	30/06/2020
Norval Road	Henderson	full length	40km/h	50km/h	30/06/2020



<b>A</b>	<b>B</b>	<b>C</b>	<b>D</b>	<b>E</b>	<b>F</b>
<b>AREA OF ROAD</b>			<b>Speed Limit (school times)</b>	<b>Speed Limit (other times)</b>	<b>Date effective</b>
<b>Road name</b>	<b>Suburb</b>	<b>Part of Road</b>			
O'Donnell Avenue	Owairaka	between Sandringham Road Extension and 78m west of Beagle Avenue	40km/h	50km/h	30/06/2020
Old Mill Road	Grey Lynn	between 107m west of Savage Street and Motions Road	40km/h	50km/h	30/06/2020
Old Te Atatu Road	Te Atatu Peninsula	between 30m west of Te Atatu Road and 95m north of Kotuku Street	40km/h	50km/h	30/06/2020
Opua Street	Bayswater	between Bayswater Avenue and 20m northwest of Bayswater Avenue	40km/h	50km/h	30/06/2020
Orchard Street	Avondale	between Rosebank Road and 30m west of Rosebank Road	40km/h	50km/h	30/06/2020
Oreil Avenue	West Harbour	between 185m east of Fitzherbert Avenue and Moire Road	40km/h	50km/h	30/06/2020
Owairaka Avenue	Owairaka	between 150m east of Richardson Road and Richardson Road	40km/h	50km/h	30/06/2020
Oxton Road	Sandringham	between Sandringham Road and 45m east of Sandringham Road	40km/h	50km/h	30/06/2020
Paddington Street	Glen Innes	between West Tamaki Road and 26m south of West Tamaki Road	40km/h	50km/h	30/06/2020
Paerimu Street	Orakei	between Coates Road and 50m east of Coates Road	40km/h	50km/h	30/06/2020
Palomino Drive	Henderson	between Sturges Road and 20m north of Spence Road	40km/h	50km/h	30/06/2020
Panzic Place	Glen Eden	full length	40km/h	50km/h	30/06/2020
Parkinson Avenue	Owairaka	between Potter Avenue and 20m west of Potter Avenue	40km/h	50km/h	30/06/2020
Parkside Street	St Heliers	between St Heliers Bay Road and 50m west of St Heliers Bay Road	40km/h	50km/h	30/06/2020
Parkvale Grove	Te Atatu Peninsula	full length	40km/h	50km/h	30/06/2020
Patterson Street	Sandringham	between Sandringham Road and 45m east of Sandringham Road	40km/h	50km/h	30/06/2020
Penney Avenue	Mount Roskill	between Richardson Road and 58m west of Richardson Road	40km/h	50km/h	30/06/2020

A	B	C	D	E	F
AREA OF ROAD			Speed Limit (school times)	Speed Limit (other times)	Date effective
Road name	Suburb	Part of Road			
Piccadilly Place	Kohimarama	full length	40km/h	50km/h	30/06/2020
Pimento Place	New Lynn	full length	40km/h	50km/h	30/06/2020
Pinedale Place	Henderson	full length	40km/h	50km/h	30/06/2020
Pisces Road	Glen Eden	between Rosier Road and 40m west of Rosier Road	40km/h	50km/h	30/06/2020
Plymouth Crescent	Bayswater	at the eastern end of Plymouth Crescent, between Roberts Avenue and 25m southeast of Roberts Avenue	40km/h	50km/h	30/06/2020
Pomaria Road	Henderson	between 60m west of Kingdale Road and 50m east of Stephen Avenue	40km/h	50km/h	30/06/2020
Portsmouth Street	Bayswater	between Roberts Avenue and 16m northwest of Roberts Avenue	40km/h	50km/h	30/06/2020
Potter Avenue	Owairaka	between O'Donnell Avenue and 52m south of Holdsworth Avenue	40km/h	50km/h	30/06/2020
Pratt Street	Freemans Bay	full length	40km/h	50km/h	30/06/2020
Preston Avenue	Bayswater	between Bayswater Avenue and 41m northwest of Bayswater Avenue	40km/h	50km/h	30/06/2020
Pringle Road	Te Atatu Peninsula	between Harbour View Road and 30m south of Harbour View Road	40km/h	50km/h	30/06/2020
Rae Road	Campbells Bay	between Aberdeen Road and 38m northwest of Aberdeen Road	40km/h	50km/h	30/06/2020
Ranfurlly Road	Epsom	between 51m east of Gillies Avenue and Gillies Avenue	40km/h	50km/h	30/06/2020
Ranfurlly Road West	Epsom	full length	40km/h	50km/h	30/06/2020
Rangatira Road	Beach Haven	between 39m north of Island Bay Road and 119m west of Kia Ora Road	40km/h	50km/h	30/06/2020
Rankin Avenue	New Lynn	between 120m north of Margan Avenue and Margan Avenue	40km/h	50km/h	30/06/2020
Ranui Road	Remuera	between Remuera Road and 134m north of Remuera Road	40km/h	50km/h	30/06/2020

<b>A</b>	<b>B</b>	<b>C</b>	<b>D</b>	<b>E</b>	<b>F</b>
<b>AREA OF ROAD</b>			<b>Speed Limit (school times)</b>	<b>Speed Limit (other times)</b>	<b>Date effective</b>
<b>Road name</b>	<b>Suburb</b>	<b>Part of Road</b>			
Ranui Station Road	Ranui	between Swanson Road and 50m south of Robertson Road	40km/h	50km/h	30/06/2020
Rathgar Road	Henderson	between 25m south of Ti Nana Crescent and 40m north of Maurice Borich Place	40km/h	50km/h	30/06/2020
Raurenga Avenue	Royal Oak	between Manukau Road and 57m east of Manukau Road	40km/h	50km/h	30/06/2020
Rautara Street	Orakei	between Grace Street and 50m south of Grace Street	40km/h	50km/h	30/06/2020
Rawhitiroa Road	Kohimarama	between Kohimarama Road and 30m east of Piccadilly Place	40km/h	50km/h	30/06/2020
Red Hills Road	Massey	between 35m west of Don Buck Road and 120m east of Birdwood Road	40km/h	50km/h	30/06/2020
Remuera Road	Remuera	between 28m west of Lochiel Road and 39m east of Entrican Avenue	40km/h	50km/h	30/06/2020
Renown Avenue	Greenlane	between Wheturangi Road and 27m southwest of Wheturangi Road	40km/h	50km/h	30/06/2020
Richardson Road	Mount Roskill	between 36m south of Range View Road and 34m north of Hendon Avenue	40km/h	50km/h	30/06/2020
Richardson Road	Mount Roskill	between 46m north of Netherton Street and 84m south of Laburnum Road	40km/h	50km/h	30/06/2020
Richardson Road	Mount Roskill	between 80m south of McGowan Street and 92m north of Playfair Road	40km/h	50km/h	30/06/2020
Richardson Road	Mount Roskill	between 100m west of Glass Road and 20m east of Whitmore Road	40km/h	50km/h	30/06/2020
Richmond Road	Ponsonby	between 7m west of Dickens Street and 36m east of Sackville Street	40km/h	50km/h	30/06/2020
Riddell Road	Glendowie	between St Heliers Bay Road and 82m west of Kesteven Avenue	40km/h	50km/h	30/06/2020
Riversdale Road	Avondale	between Rosebank Road and 53m west of Rosebank Road	40km/h	50km/h	30/06/2020

<b>A</b>	<b>B</b>	<b>C</b>	<b>D</b>	<b>E</b>	<b>F</b>
<b>AREA OF ROAD</b>			<b>Speed Limit (school times)</b>	<b>Speed Limit (other times)</b>	<b>Date effective</b>
<b>Road name</b>	<b>Suburb</b>	<b>Part of Road</b>			
Roberts Avenue	Belmont	between 50m southwest of Lake Road and 67m southwest of Portsmouth Street	40km/h	50km/h	30/06/2020
Robertson Road	Favona	between Wakefield Road and Mckinstry Avenue	40km/h	50km/h	30/06/2020
Robertson Road	Ranui	between Ranui Station Road and 30m west of Ranui Station Road	40km/h	50km/h	30/06/2020
Rogan Street	Hillsborough	between 36m north of Richardson Road and Richardson Road	40km/h	50km/h	30/06/2020
Rosamund Avenue	Avondale	between Maioro Street and 32m south of Maioro Street	40km/h	50km/h	30/06/2020
Rosebank Road	Avondale	between 102m southeast of Canal Road and 80m north of Eastdale Road	40km/h	50km/h	30/06/2020
Rossmore Terrace	Murrays Bay	between 28m north of Aotearoa Terrace and Aotearoa Terrace	40km/h	50km/h	30/06/2020
Royal Road	Massey	between 115m west of Vadam Road and 130m east of Makora Road	40km/h	50km/h	30/06/2020
Rua Road	Glen Eden	between 50m west of Tomo Street and Croydon Road	40km/h	50km/h	30/06/2020
Russell Road	Manurewa	between Jutland Road and Swallow Drive	40km/h	50km/h	30/06/2020
Salisbury Road	Birkdale	between Birkdale Road and 184m north of Bishopgate Street	40km/h	50km/h	30/06/2020
Sandringham Road	Kingsland	between 46m north of Grove Road and 46m south of Oxtan Road	40km/h	50km/h	30/06/2020
Sandringham Road Extension	Owairaka	between 55m north of Gifford Avenue and 10m north of William Blofield Avenue	40km/h	50km/h	30/06/2020
Scenic Drive	Titirangi	between Huia Road and 80m south of Huia Road	40km/h	50km/h	30/06/2020
Seaview Terrace	Mt Albert	between Carrington Road and 175m east of Carrington Road	40km/h	50km/h	30/06/2020
Selwyn Avenue	Mission Bay	between 100m west of Kohimarama Road and Kohimarama Road	40km/h	50km/h	30/06/2020



A	B	C	D	E	F
AREA OF ROAD			Speed Limit (school times)	Speed Limit (other times)	Date effective
Road name	Suburb	Part of Road			
Semillon Avenue	Henderson	between Summerland Drive and 30m east of Summerland Drive	40km/h	50km/h	30/06/2020
Settlement Road	Papakura	between 30m west of Smiths Avenue and 50m east of Hunua Road	40km/h	50km/h	30/06/2020
Shakespeare Road	Milford	between 106m northeast of Stratford Avenue and 212m southwest of Waterloo Road	40km/h	50km/h	30/06/2020
Shaw Road	Oratia	between West Coast Road and 375m south of West Coast Road	40km/h	50km/h	30/06/2020
Sheridan Drive	New Lynn	between Arahoe Road and 80m east of Gilliam Street	40km/h	50km/h	30/06/2020
Shore Road	Remuera	between 28m west of Victoria Avenue and 490m east of Victoria Avenue	40km/h	50km/h	30/06/2020
Shorwell Street	Sandringham	between Sandringham Road and 47m west of Sandringham Road	40km/h	50km/h	30/06/2020
Sierra Street	Glendowie	between Riddell Road and 40m south of Riddell Road	40km/h	50km/h	30/06/2020
Silverstone Place	Henderson	full length	40km/h	50km/h	30/06/2020
Skeates Avenue	Owairaka	full length	40km/h	50km/h	30/06/2020
Somerset Road	Mount Roskill	between 111m north of Denbigh Avenue and 2m north of Bristol Road	40km/h	50km/h	30/06/2020
Sonia Avenue	Remuera	between Victoria Avenue and 46m east of Victoria Avenue	40km/h	50km/h	30/06/2020
Spencer Road	Oteha	between 155m west of East Coast Road and 40m west of Hugh Green Drive	40km/h	50km/h	30/06/2020
Spring Street	Onehunga	between 40m south of Church Street and 30m north of Church Street	40km/h	50km/h	30/06/2020
St George Street	Papatoetoe	between Landscape Road and Great South Road	40km/h	50km/h	30/06/2020
St Heliers Bay Road	St Heliers	between 30m south of Gifford Road and 188m south of Parkside Street	40km/h	50km/h	30/06/2020
St Leonards Road	Kelston	between Archibald Road and 215m west of Barbary Avenue	40km/h	50km/h	30/06/2020

A	B	C	D	E	F
AREA OF ROAD			Speed Limit (school times)	Speed Limit (other times)	Date effective
Road name	Suburb	Part of Road			
Stanhope Road	Mt Wellington	between Ellerslie Panmure Highway and 340m north of Ellerslie Panmure Highway	40km/h	50km/h	30/06/2020
Station Road	Papatoetoe	between Wyllie Road and 120m north of Hillcrest Road	40km/h	50km/h	30/06/2020
Stephen Avenue	Henderson	between Pomaria Road and 30m south of Pomaria Road	40km/h	50km/h	30/06/2020
Stephen Avenue	Henderson	between 20m north of Fairdene Avenue and Fairdene Avenue	40km/h	50km/h	30/06/2020
Stott Avenue	Birkdale	between Birkdale Road and 49m west of Birkdale Road	40km/h	50km/h	30/06/2020
Stottholm Road	Titirangi	between Godley Road and 35m north of Dolbear Street	40km/h	50km/h	30/06/2020
Stratford Avenue	Milford	between Shakespeare Road and 21m northwest of Shakespeare Road	40km/h	50km/h	30/06/2020
Strid Road	Te Atatu South	between Te Atatu Road and 90m east of Kirrie Avenue	40km/h	50km/h	30/06/2020
Sudeley Street	Orakei	between Coates Road and 30m west of Coates Road	40km/h	50km/h	30/06/2020
Sumich Place	West Harbour	full length	40km/h	50km/h	30/06/2020
Summerland Drive	Henderson	between 75m south of Brookwood Drive and 240m north of Harvest Drive	40km/h	50km/h	30/06/2020
Sunnynook Road	Totara Vale	between 114m southwest of Link Drive and Target Road	40km/h	50km/h	30/06/2020
Sunray Avenue	Titirangi	full length	40km/h	50km/h	30/06/2020
Sunrise Avenue	Mairangi Bay	between 45m west of Beach Road and 27m west of Gull Lane	40km/h	50km/h	30/06/2020
Swanson Oaks	Swanson	full length	40km/h	50km/h	30/06/2020
Swanson Road	Ranui	between 65m east of Glenarden Way and 30m west of Arney Road	40km/h	50km/h	30/06/2020
Swanson Road	Swanson	between 30m west of Redlands Grove and 115m west of Church Street	40km/h	50km/h	30/06/2020

A	B	C	D	E	F
AREA OF ROAD			Speed Limit (school times)	Speed Limit (other times)	Date effective
Road name	Suburb	Part of Road			
Sylvia Road	Hillcrest	between Eban Avenue and 76m southwest of Lynden Avenue	40km/h	50km/h	30/06/2020
Taikata Road	Te Atatu Peninsula	between Te Atatu Road and 35m east of Peachgrove Road	40km/h	50km/h	30/06/2020
Target Road	Totara Vale	between 310m east of Cheval Drive and 48m north of Ellice Road	40km/h	50km/h	30/06/2020
Tatau Way	Te Atatu Peninsula	full length	40km/h	50km/h	30/06/2020
Te Atatu Road	Te Atatu Peninsula	between 80m north of Gunner Drive and 60m north of Moor Avenue	40km/h	50km/h	30/06/2020
Te Atatu Road	Te Atatu South	between 15m north of Coniston Avenue and 85m north of Strid Road	40km/h	50km/h	30/06/2020
The Terrace	Takapuna	between 10m southeast of Collins Street and Killarney Street	40km/h	50km/h	30/06/2020
Ti Nana Crescent	Henderson	between Rathgar Road and 25m east of Rathgar Road	40km/h	50km/h	30/06/2020
Timandra Place	Massey	full length	40km/h	50km/h	30/06/2020
Tiri Tiri Road	Birkdale	between Birkdale Road and 53m west of Birkdale Road	40km/h	50km/h	30/06/2020
Tiroroa Avenue	Te Atatu South	between Te Atatu Road and 35m east of Te Atatu Road	40km/h	50km/h	30/06/2020
Titirangi Road	Titirangi	between Atkinson Road and 45m east of Atkinson Road	40km/h	50km/h	30/06/2020
Titoki Street	Te Atatu Peninsula	between Toru Street and 30m south of Toru Street	40km/h	50km/h	30/06/2020
Tiverton Road	Avondale	between 45m west of New Windsor Road and New Windsor Road	40km/h	50km/h	30/06/2020
Toru Street	Te Atatu Peninsula	full length	40km/h	50km/h	30/06/2020
Tripoli Road	Panmure	between 35m west of Erima Avenue and 30m west of Hinaki Street	40km/h	50km/h	30/06/2020
Tui Road	Papatoetoe	between Great South Road and Wintere Road	40km/h	50km/h	30/06/2020
Utting Street	Birkdale	between Birkdale Road and 55m east of Birkdale Road	40km/h	50km/h	30/06/2020

<b>A</b>	<b>B</b>	<b>C</b>	<b>D</b>	<b>E</b>	<b>F</b>
<b>AREA OF ROAD</b>			<b>Speed Limit (school times)</b>	<b>Speed Limit (other times)</b>	<b>Date effective</b>
<b>Road name</b>	<b>Suburb</b>	<b>Part of Road</b>			
Vadam Road	Massey	between Royal Road and 45m south of Royal Road	40km/h	50km/h	30/06/2020
Vanguard Road	Kelston	between St Leonards Road and 35m south of Nile Road	40km/h	50km/h	30/06/2020
Victor Street	Avondale	between 45m east of Aspen Street and Rosebank Road	40km/h	50km/h	30/06/2020
Victoria Avenue	Remuera	between 40m south of Manawa Road and 30m north of Shore Road	40km/h	50km/h	30/06/2020
Victory Road	Laingholm	between 60m west of Laingfield Terrace and 115m west of Tane Road	40km/h	50km/h	30/06/2020
Waddell Avenue	Pt England	between 20m north of Tripoli Road and Tripoli Road	40km/h	50km/h	30/06/2020
Waikumete Road	Glen Eden	full length	40km/h	50km/h	30/06/2020
Waimumu Road	Massey	between Zita Maria Drive and 35m west of Crompton Road	40km/h	50km/h	30/06/2020
Wairua Road	Remuera	between Remuera Road and 24m south of Remuera Road	40km/h	50km/h	30/06/2020
Waitangi Road	Onehunga	between Mt Smart Road and 51m north of Mt Smart Road	40km/h	50km/h	30/06/2020
Waiuku Road	Puni	between 241m east of Aka Aka Road and 155m west of Aka Aka Road	60km/h	80km/h	30/06/2020
Walmsley Road	St Heliers	between Maskell Street and 305m north of Maskell Street	40km/h	50km/h	30/06/2020
Walpole Street	Ellerslie	between Main Highway and 100m north of Main Highway	40km/h	50km/h	30/06/2020
Warren Avenue	Three Kings	between Mt Albert Road and 126m south of Mt Albert Road	40km/h	50km/h	30/06/2020
Washington Avenue	Glendowie	between West Tamaki Road and 47m north of West Tamaki Road	40km/h	50km/h	30/06/2020
Waterloo Road	Milford	between Shakespeare Road and 33m northwest of Shakespeare Road	40km/h	50km/h	30/06/2020



<b>A</b>	<b>B</b>	<b>C</b>	<b>D</b>	<b>E</b>	<b>F</b>
<b>AREA OF ROAD</b>			<b>Speed Limit (school times)</b>	<b>Speed Limit (other times)</b>	<b>Date effective</b>
<b>Road name</b>	<b>Suburb</b>	<b>Part of Road</b>			
Weatherly Road	Torbay	between 101m southeast of Glamorgan Drive and Glamorgan Drive	40km/h	50km/h	30/06/2020
Wellington Street	Freemans Bay	between 40m east of Howe Street and 12m east of Grattan Place	40km/h	50km/h	30/06/2020
Wellington Street	Howick	between Howe Street and Elliot Street	40km/h	50km/h	30/06/2020
Welsh Street	Mount Roskill	full length	40km/h	50km/h	30/06/2020
West Coast Road	Glen Eden	between Great North Road and 85m south of Great North Road	40km/h	50km/h	30/06/2020
West Coast Road	Oratia	between 145m east of Shaw Road and 285m west of Shaw Road	40km/h	50km/h	30/06/2020
West End Road	Herne Bay	between Jervois Road and 150m south of Jervois Road	40km/h	50km/h	30/06/2020
West Harbour Drive	West Harbour	between Moire Road and 30m east of Moire Road	40km/h	50km/h	30/06/2020
West Tamaki Road	Glen Innes	between 80m west of Crossfield Road and 90m east of Courtland Avenue.	40km/h	50km/h	30/06/2020
West Tamaki Road	Glen Innes	between 58m west of Navarre Road and 76m east of Washington Avenue	40km/h	50km/h	30/06/2020
Westgate Drive	Massey	between 20m north of the northern end of Bonny Crescent and Royal Road	40km/h	50km/h	30/06/2020
Westvale Avenue	Ranui	between Swanson Road and 50m north of Swanson Road	40km/h	50km/h	30/06/2020
Weybridge Crescent	Glen Innes	between West Tamaki Road and 35m south of West Tamaki Road	40km/h	50km/h	30/06/2020
Wharf Road	Herne Bay	between Jervois Road and 35m south of Jervois Road	40km/h	50km/h	30/06/2020
Wheturangi Road	Greenlane	between 64m south of Green Lane West and 32m north of Momona Road	40km/h	50km/h	30/06/2020
Whitmore Road	Mount Roskill	between Richardson Road and 40m south of Richardson Road	40km/h	50km/h	30/06/2020
Willowbrook Place	Titirangi	full length	40km/h	50km/h	30/06/2020

<b>A</b>	<b>B</b>	<b>C</b>	<b>D</b>	<b>E</b>	<b>F</b>
<b>AREA OF ROAD</b>			<b>Speed Limit (school times)</b>	<b>Speed Limit (other times)</b>	<b>Date effective</b>
<b>Road name</b>	<b>Suburb</b>	<b>Part of Road</b>			
Winstone Road	Mount Roskill	between 51m north of Denbigh Road and 45m south of Denbigh Road	40km/h	50km/h	30/06/2020
Woodbridge Lane	Milford	between Shakespeare Road and 52m northwest of Shakespeare Road	40km/h	50km/h	30/06/2020
Woodford Avenue	Henderson	between Lincoln Road and 35m east of Lincoln Road	40km/h	50km/h	30/06/2020
Woodhall Road	Epsom	between Gillies Avenue and 45m east of Gillies Avenue	40km/h	50km/h	30/06/2020
Woodlands Park Road	Titirangi	between 155m north of Jays Road and 110m north of Huia Road	40km/h	50km/h	30/06/2020
Woodside Crescent	St Heliers	between St Heliers Bay Road and 50m west of St Heliers Bay Road	40km/h	50km/h	30/06/2020
Woodward Road	Mt Albert	between 51m west of Carrington Road and Carrington Road	40km/h	50km/h	30/06/2020
Yates Road	Mangere East	between Massey Road and Royton Avenue	40km/h	50km/h	30/06/2020
Young Crescent	Drury	full length	40km/h	50km/h	30/06/2020

## Schedule 8: Saving of speed limits set under a previous bylaw

### Part A: Permanent Speed Limits

The areas of road described in this part of the Schedule continue to have the speed limit specified in column D, despite the revocation of the Auckland Transport Speed Limits Bylaw 2012.

A	B	C	D
AREA OF ROAD			Speed Limit
Road name	Suburb	Part of road	
Ahuroa Road	Puhoi	between Saleyards Road and 280m northwest of Saleyards Road	50km/h
Anzac Valley Road	Waitakere	between 20m south of Bethells Road and south end of Anzac Valley Road	70km/h
Ararimu Road	Ararimu	between 100m north of Dunn Road to 150m south of Steel Road	80km/h
Ararimu Road	Ararimu	between 223m north of Steel Road and 120m south of Markham Road	80km/h
Atarua Gardens	Waiatarua	full length	70km/h
Attwood Road	Paremoremo	Paremoremo Road and 45m south of Paremoremo Road	80km/h
Attwood Road	Paremoremo	between 45m southwest of Paremoremo Road and southern end of Attwood Road	50km/h
Bendalls Lane	Oratia	full length	70km/h
Bethells Road	Waitakere	between Waitakere Road and 75m west of Waitakere Road	70km/h
Billing Road	Puhoi	full length	80km/h
Buckleys Track	Paremoremo	full length	50km/h
Bush Road	Waiatarua	full length	70km/h
Cable Road	Muriwai	full length	80km/h
Caldwells Road	Tamaki Heights	full length	50km/h
Candia Road	Henderson Valley	between 20m north of the northern end of Coulter Road and Henderson Valley Road	70km/h
Carter Road	Oratia	full length	70km/h
Cascade Avenue	Waiatarua	full length	70km/h
Chatham Avenue	Paremoremo	full length	50km/h
Coatesville Riverhead Highway	Riverhead	between 67m southwest of Elliot Street and 260m north of Newton Road	50km/h
Cochran Road	Oratia	full length	70km/h
Dominion Road	Mt Eden	between Ian McKinnon Drive and Horopito Street	60km/h
Falls Road	Waitakere	full length	70km/h
Falls Road	Warkworth	between 90m west of Mansel Drive and Woodcocks Road	60km/h
Flintridge Drive	Flat Bush	between 34m north of Ormiston Road and 57m north of Ormiston Road	60km/h
Fordyce Road	Parakai	between Parkhurst Road and 51m west of Parkhurst Road	50km/h

A	B	C	D
AREA OF ROAD			Speed Limit
Road name	Suburb	Part of road	
Fordyce Road	Parakai	between 16m east of Raabia Close and 570m west of Parkhurst Road	50km/h
Fordyce Road	Parakai	between 570m west of Parkhurst Road and western end of road	80km/h
Forest Hill Road	Waiatarua	between 35m south of Holdens Road and West Coast Road	70km/h
Fowler Access Road	Puhoi	full length	80km/h
Francis Place	Warkworth	full length	60km/h
Grand Drive	Orewa	between 410m west of Flavell Drive and State Highway 1	70km/h
Gum Road	Henderson Valley	between 40m south of Henderson Valley Road and southern end of Gum Road	70km/h
Hall Lane	Kaipara Flats	full length	70km/h
Hayes Road	Henderson Valley	full length	70km/h
Helianthus Avenue	Ormiston	between 45m south of Ormiston Road and 60m south of Ormiston Road	60km/h
Henderson Valley Road	Henderson Valley	between 330m west of Gum Road and Opanuku Road	70km/h
Henderson Valley Road	Henderson Valley	between 710m west of Pine Avenue and 100m west of Candia Road	70km/h
Henwood Road	Taupaki	full length	80km/h
Hibiscus Coast Highway	Silverdale	between 143m west of Jack Hawken Lane and 86m south of Moffat Road	70km/h
Huia Road	Huia	between 70m south of Huia Dam Road and Whatipu Road	70km/h
Huia Road	Laingholm	between 425m west of Victory Road and 1020m north of Staley Road	70km/h
Ian Mckinnon Drive	Eden Terrace	full length	60km/h
Kaipara Flats Road	Kaipara Flats	between 240m east of School Road and 320m west of School Road	50km/h
Kaipara Flats Road	Kaipara Flats	between 800m east of School Road and 240m east of School Road	70km/h
Kauri Crescent	Waimauku	full length	80km/h
Kauri Loop Road	Oratia	full length	70km/h
Kauri Road	Whenuapai	between 80m north of Brigham Creek Road and 100m south of Kingsway Road	70km/h
Kellys Road	Oratia	full length	70km/h
Masons Road	East Tamaki Heights	full length	50km/h
Matatea Road	Waimauku	full length	50km/h
Moir Hill Road	Warkworth	full length	60km/h
Monument Road	Clevedon	between Papakura-Clevedon Road and 400m south of Hyde Road	50km/h
Mountain Road	Henderson Valley	between Opanuku Road and 920m west of Hayes Road	70km/h



A	B	C	D
AREA OF ROAD			Speed Limit
Road name	Suburb	Part of road	
Mountain Road	Henderson Valley	between 325m east of Turanga Road and 50m east of Scenic Drive	70km/h
Ngarahana Avenue	Paremoremo	full length	50km/h
Nola Road	Oratia	full length	70km/h
North Way	Titirangi	full length	70km/h
Old Woodcocks Road	Kaipara Flats	between Kaipara Flats Road and 540m south of Kaipara Flats Road	50km/h
O'Neills Road	Swanson	between urban traffic area boundary (Auckland Isthmus) and Drower Road	70km/h
Opanuku Road	Henderson Valley	between Mountain Road and 90m south of Mountain Road	70km/h
Oruarangi Road	Mangere	between Ascot Road and 480m north of Ruaiti road	80km/h
Papakura-Clevedon Road	Ardmore	between 205m northeast of Burnside Road and 70m northeast of Burnside Road	80km/h
Papakura-Clevedon Road	Ardmore	between 35m northeast of Church Road and 100m southwest of Church Road	80km/h
Parker Road	Oratia	full length	70km/h
Piha Road	Piha	between 450m west of Karekare Road and Seaview Road	50km/h
Piha Road	Piha	between 50m east of Anawhata Road and 450m west of Karekare Road	70km/h
Piha Road	Waiatarua	between Quinns Road and 300m west of Quinns Road	70km/h
Point View Drive	East Tamaki Heights	full length	50km/h
Popes Road	Takanini	between Takanini School Road and 250m east of Porchester Road	60km/h
Porchester Road	Takanini	between Alfriston Road and 200m north of Berwyn Avenue	60km/h
Porterfield Road	Whitford	full length	80km/h
Puhoi Road	Puhoi	between 120m south of Puhoi Close and Saleyards Road	50km/h
Puhoi Road	Puhoi	between State Highway 1 and 120m south of Puhoi Close	80km/h
Quinns Road	Waiatarua	full length	70km/h
Raroa Terrace	Waiatarua	full length	70km/h
Rata Road	Whenuapai	full length	70km/h
Red Hills Road	Massey	between Sunnyvale Road and Nixon Road	80km/h
Red Hills Road	Massey	between 375m west of Don Buck Road and 665m east of Sunnyvale Road	70km/h
Rimu Road	Oratia	full length	70km/h
Scenic Drive	Henderson Valley	between 465m north of Mountain Road and 3210m south of Te Henga Road	70km/h
Scenic Drive	Titirangi	between 60m west of Tawini Road and 70m west of North Way	70km/h

A	B	C	D
AREA OF ROAD			Speed Limit
Road name	Suburb	Part of road	
Scenic Drive	Waiatarua	between 165m east of West Coast Road and 120m west of Quinns Road	70km/h
Scenic Drive	Waiatarua	between 70m north of Brabant Road and 3645m southeast of Tawari Road	70km/h
Scenic Drive	Waiatarua	between 70m west of North Way and 165m east of West Coast Road	70km/h
School Road	Kaipara Flats	full length	50km/h
Seibel Road	Henderson Valley	full length	70km/h
Shaw Road	Oratia	between 375m south of West Coast Road and Scenic Drive	70km/h
Simpson Road	Henderson Valley	between 90m south of Tasman Avenue and Candia Road	70km/h
Station Road	Pukekohe	between 20m south of Subway Road and Yates Road	80km/h
Steed Road	Waitakere	full length	70km/h
Steel Road	Ararimu	between 290m west of Ararimu Road and 770m west of Ararimu Road	80km/h
Sturges Road	Henderson Valley	between 595m east of Candia Road and Candia Road	70km/h
Taipan Place	Randwick Park	full length	60km/h
Te Ara Kahikatea	Ormiston	between 50m south of Ormiston Road and Kerrykeel Drive	30km/h
Te Ara Kahikatea	Ormiston	between 35m south of Ormiston Road and 50m south of Ormiston Road	60km/h
Te Henga Road	Waitakere	between 335m west of Falls Road and 270m west of Unity Road	70km/h
Totara Road	Whenuapai	between 275m north of Mckean Road and 50m west of Karaka Road	70km/h
Township Road	Waitakere	between Waitakere Road and 30m north of Waitakere Road	70km/h
Trigg Road	Kumeu	between 600m south of State Highway 16 and Foster Road	80km/h
Tui Crescent	Waiatarua	full length	70km/h
Turanga Road	Henderson Valley	full length	70km/h
Upper Harbour Drive	Greenhithe	between 105m east of Tauhinu Road and Albany Highway	70km/h
Vineyard Road	Henderson Valley	full length	70km/h
Viv Davie-Martin Drive	Warkworth	full length	60km/h
Waitakere Road	Waitakere	between 220m south of Township Road and 190m north of Bethells Road	70km/h
Waitakere Road	Waitakere	between 1200m north of Cottle Road and Access Road	80km/h
Wendy Road	Waitakere	full length	70km/h

A	B	C	D
AREA OF ROAD			Speed Limit
Road name	Suburb	Part of road	
West Coast Road	Waiatarua	between 340m west of Shaw Road and Scenic Drive	70km/h
Westgate Main Street	Massey	full length	30km/h
Whatipu Road	Huia	between Huia Road and 950m west of Huia Road	70km/h
Whitford Road	Whitford	between 110m northwest of Whitford Park Road and Whitford Park Road	50km/h
Whitford Wharf Road	Clevedon	full length	50km/h
Woodcocks Road	Warkworth	between 230m west of Mason Heights to 150m west of Falls Road	60km/h
Yates Road	Pukekohe	full length	80km/h

### Part B: Variable Speed Limit around schools

The variable speed limit on the areas of road described in this part of the Schedule, are declared to continue in effect despite the revocation of the Auckland Transport Speed Limits Bylaw 2012.

The speed limit will alternate between that specified in column D and column E depending on the following conditions-

1. The speed limit in column D applies at all times the variable speed limit signs near the school are displaying the speed limit in column D.
2. The times during which the variable speed limit signs are permitted to display the speed limit in column D are restricted to:
  - (a) 35 minutes before the start of school until the start of school;
  - (b) 20 minutes at the end of school, beginning no earlier than 5 minutes before the end of school;
  - (c) 10 minutes at any other time when children cross the road or enter or leave vehicles at the roadside.
3. The speed limit in column E applies at all times when the variable speed limit signs near the school are not displaying the speed limit in column D.

A	B	C	D	E
AREA OF ROAD			Speed Limit (school times)	Speed Limit (other times)
Road name	Suburb	Part of road		
Aarts Avenue	Manurewa	between Rowandale Avenue and 63m east of Crampton Place	40km/h	50km/h
Aka Aka Road	Puni	between Waiuku Road and 165m south of Waiuku Road	60km/h	80km/h
Alamein Road	Panmure	between Tripoli Road and 12m west of Larsen Road	40km/h	50km/h

<b>A</b>	<b>B</b>	<b>C</b>	<b>D</b>	<b>E</b>
<b>AREA OF ROAD</b>			<b>Speed Limit (school times)</b>	<b>Speed Limit (other times)</b>
<b>Road name</b>	<b>Suburb</b>	<b>Part of road</b>		
Albert Street	Riverhead	between Coatesville Riverhead Highway and 18m east of Coatesville Riverhead Highway	40km/h	50km/h
Alexander Avenue	Papatoetoe	between Great South Road and 47m northeast of Great South Road	40km/h	50km/h
Alfriston Road	Alfriston	between 99m west of Mill Road and 314m east of Mill Road	40km/h	80km/h
Alicia Road	Somerville	between 52m northwest of Meadowland Drive and Meadowland Drive	40km/h	50km/h
Alpha Street	Papakura	full length	40km/h	50km/h
Amaretto Avenue	Flat Bush	between Valderama Drive and 74m east of Valderama Drive	40km/h	50km/h
Ambury Road	Mangere Bridge	between Muir Avenue and 29m south of Muir Avenue	40km/h	50km/h
Anglers Way	Wattle Downs	full length	40km/h	50km/h
Ararimu Road	Ararimu	between 150m south of Steel Road and 223m north of Steel Road	60km/h	80km/h
Arthur Street	Onehunga	between 92m west of Selwyn Street and 18m west of Onehunga Mall	40km/h	50km/h
Ashdown Place	Pahurehure	between Ray Small Drive and 40m south of Ray Small Drive	40km/h	50km/h
Atkinson Road	Titirangi	between 30m east of Captain Scott Road and 270m south of Kaurilands Road	40km/h	50km/h
Awaroa Road	Sunnyvale	between Millbrook Road and 32m east of Blueridge Close	40km/h	50km/h
Bairds Road	Otara	between 74m southeast of Clayton Avenue and 24m southeast of Everitt Road	40km/h	50km/h
Bankside Road	Silverdale	between 74m west of eastern intersection with Millwater Parkway and eastern intersection with Millwater Parkway	40km/h	50km/h
Barneys Farm Road	Clendon Park	between Palmers Road and 27m north of Palmers Road	40km/h	50km/h
Baverstock Road	Flat Bush	between 50m east of Bronwylan Drive and 85m east of Erica Road	40km/h	50km/h



<b>A</b>	<b>B</b>	<b>C</b>	<b>D</b>	<b>E</b>
<b>AREA OF ROAD</b>			<b>Speed Limit (school times)</b>	<b>Speed Limit (other times)</b>
<b>Road name</b>	<b>Suburb</b>	<b>Part of road</b>		
Bayview Road	Bayview	between 21m east of Spinella Drive and Glendhu Road	40km/h	50km/h
Becroft Drive	Forrest Hill	between Sunnynook Road and 45m east of Kennedy Avenue	40km/h	50km/h
Benton Place	Manurewa	full length	40km/h	50km/h
Beresford Street	Freemans Bay	between Howe Street and 21m east of Howe Street	40km/h	50km/h
Bettina Place	Manurewa	full length	40km/h	50km/h
Blair Avenue	Pukekohe	between 56m east of Seddon Street and Seddon Street	40km/h	50km/h
Blake Road	Mangere East	between Vine Street and 44m north of Vine Street	40km/h	50km/h
Bonair Crescent	Silverdale	between Millwater Parkway and 45m west of Millwater Parkway	40km/h	50km/h
Botany Road	Botany Downs	between 97m south of Pinewood Grove and 54m south of Headcorn Place	40km/h	50km/h
Brenton Place	Orakei	full length	40km/h	50km/h
Brick Street	Henderson	between Swanson Road and 18m west of Swanson Road	40km/h	50km/h
Browning Street	Grey Lynn	between Surrey Crescent and 28m north of Surrey Crescent	40km/h	50km/h
Browns Bay Road	Browns Bay	between 27m north of Hyde Road and 129m southwest of Masterton Road	40km/h	50km/h
Browns Road	Manurewa	between 65m east of Sturdee Road and 16m east of Marr Road	40km/h	50km/h
Buckland Road	Buckland	between 153m north of Logan Road and 168m south of George Crescent (south end)	40km/h	50km/h
Bucklands Beach Road	Bucklands Beach	between 86m north of Wells Road and 49m south of Loloma Drive	40km/h	50km/h
Burnside Road	Ardmore	between 120m northwest of Papakura-Clevedon Road and Papakura-Clevedon Road	40km/h	80km/h
Carlie Street	Papatoetoe	between Great South Road and 44m northeast of Great South Road	40km/h	50km/h
Carter Road	Patumahoe	between Patumahoe Road and 64m south of Patumahoe Road	40km/h	50km/h

<b>A</b>	<b>B</b>	<b>C</b>	<b>D</b>	<b>E</b>
<b>AREA OF ROAD</b>			<b>Speed Limit (school times)</b>	<b>Speed Limit (other times)</b>
<b>Road name</b>	<b>Suburb</b>	<b>Part of road</b>		
Castlefinn Drive	Weymouth	between Weymouth Road and 31m south of Weymouth Road	40km/h	50km/h
Cetona Court	Flat Bush	full length	40km/h	50km/h
Chartwell Avenue	Glenfield	between Archers Road and 100m north of Lingfield Street	40km/h	50km/h
Chequers Avenue	Glenfield	between Lingfield Street and 30m north of Lingfield Street	40km/h	50km/h
Childs Avenue	Pukekohe	between Dublin Street and 33m west of Dublin Street	40km/h	50km/h
Choice Avenue	Henderson	between View Road and 41m east of View Road	40km/h	50km/h
Churchose Road	Greenhithe	between Greenhithe Road and 60m north of Greenhithe Road	40km/h	50km/h
Clarks Beach Road	Clarks Beach	between 112m north of Mckenzie Road and Mckenzie Road	40km/h	50km/h
Clive Howe Road	Patumahoe	between Patumahoe Road and 61m northeast of Patumahoe Road	40km/h	50km/h
Coates Avenue	Orakei	between 39m south of Reihana Street and Kepa Road	40km/h	50km/h
Coatesville Riverhead Highway	Riverhead	between 56m southwest of Queen Street and 67m southwest of Elliot Street	40km/h	50km/h
Cobham Crescent	Otara	between 49m between the southern end of Cobham Crescent and the southern end of Cobham Crescent	40km/h	50km/h
Coleridge Street	Grey Lynn	between Great North Road and 30m north of Great North Road	40km/h	50km/h
College Hill	Freemans Bay	between 117m west of New Street and 150m east of New Street	40km/h	50km/h
Constable Road	Waiuku	between 88m north of Leonard Street and 51m southwest of O'Sullivan Place	40km/h	50km/h
Cornelian Crescent	Half Moon Bay	between the eastern end of Cornelian Crescent and 16m south of the eastern end of Cornelian Crescent	40km/h	50km/h

<b>A</b>	<b>B</b>	<b>C</b>	<b>D</b>	<b>E</b>
<b>AREA OF ROAD</b>			<b>Speed Limit (school times)</b>	<b>Speed Limit (other times)</b>
<b>Road name</b>	<b>Suburb</b>	<b>Part of road</b>		
Coronation Road	Mangere Bridge	between 85m north of Taylor Road and 10m south of Hastie Avenue	40km/h	50km/h
Crampton Place	Manurewa	full length	40km/h	50km/h
Dan Bryant Place	Pukekohe	full length	40km/h	50km/h
Dawson Road	Otara	between 25m south of Coombe Avenue and 21m north of Othello Drive	40km/h	50km/h
Desmond Place	Otara	between Dawson Road and 25m west of Dawson Road	40km/h	50km/h
Dolbear Street	Titirangi	between Stottholm Road and 70m west of Stottholm Road	40km/h	50km/h
Domain Lane	Mangere Bridge	full length	40km/h	50km/h
Domain Road	Mangere Bridge	full length	40km/h	50km/h
Dublin Street	Pukekohe	between 177m south of Princes Street and 19m northeast of Childs Avenue	40km/h	50km/h
Duke Street	Riverhead	between Coatesville Riverhead Highway and 30m west of Coatesville Riverhead Highway	40km/h	50km/h
Dunstan Place	Otara	between Haumia Way and 14m north of Haumia Way	40km/h	50km/h
East Coast Road	Northcross	between 25m north of Andersons Road and 150m north of Sartors Avenue	40km/h	50km/h
Ebenezer Way	Clendon Park	between Palmers Road and 32m south of Palmers Road	40km/h	50km/h
Edmonton Road	Henderson	between 138m south of Annette Avenue and 62m east of School Road	40km/h	50km/h
Edmund Hillary Avenue	Papakura	between 61m north of Willis Road and Willis Road	40km/h	50km/h
Ellen Avenue	Hillcrest	between Sunnybrae Road and 37m southwest of Sunnybrae Road	40km/h	50km/h
Enderby Drive	Te Atatu Peninsula	between Te Atatu Road and 67m east of Te Atatu Road	40km/h	50km/h
Erica Road	Flat Bush	between Baverstock Road and 17m south of Maypark Crescent	40km/h	50km/h
Etherton Drive	Weymouth	between 31m south of Palmers Road and Palmers Road	40km/h	50km/h
Everitt Road	Otara	between 41m southwest of Bairds Road and Bairds Road	40km/h	50km/h

<b>A</b>	<b>B</b>	<b>C</b>	<b>D</b>	<b>E</b>
<b>AREA OF ROAD</b>			<b>Speed Limit (school times)</b>	<b>Speed Limit (other times)</b>
<b>Road name</b>	<b>Suburb</b>	<b>Part of road</b>		
Farmer Street	Mangere East	between Vine Street and 63m south of Vine Street	40km/h	50km/h
Finlayson Avenue	Clendon Park	between 28m south of Maplesden Drive and Palmers Road	40km/h	50km/h
Firth Road	Grey Lynn	between Surrey Crescent and 34m east of Surrey Crescent	40km/h	50km/h
Flat Bush Road	Clover Park	between 97m east of Ravenna Way and Dawson Road	40km/h	50km/h
Flinders Place	Otara	between Dawson Road and 22m west of Dawson Road	40km/h	50km/h
Flintridge Drive	Flat Bush	between Ormiston Road and 34m north of Ormiston Road	40km/h	60km/h
Fordyce Road	Parakai	between 51m west of Parkhurst Road and 16m east of Raabia Close	40km/h	50km/h
Frank Evans Place	Henderson	between Swanson Road and 21m east of Swanson Road	40km/h	50km/h
Fruitvale Road	New Lynn	between Croydon Road and 170m north of Croydon Road	40km/h	50km/h
Galloway Crescent	Farm Cove	between Prince Regent Drive (at southern end of Galloway Crescent) and 34m west of Askew Place	40km/h	50km/h
George Crescent	Buckland	between 44m east of Tonkin Place and southern end of George Crescent	40km/h	50km/h
Geraldine Road	Otara	between Preston Road and 39m east of Preston Road	40km/h	50km/h
Gerrard Beeson Place	Onehunga	between Arthur Street and 26m south of Arthur Street	40km/h	50km/h
Glenburn Place	Papakura	between Porchester Road and 32m west of Porchester Road	40km/h	50km/h
Glenveagh Park Drive	Weymouth	between Weymouth Road and 58m south of Weymouth Road	40km/h	50km/h
Godley Road	Green Bay	between 105m west of Stottholm Road and 50m west of Avonleigh Road	40km/h	50km/h
Grange Road	Papatoetoe	between Great South Road and 94m west of Great South Road	40km/h	50km/h
Great North Road	Grey Lynn	between 35m east of Coleridge Street and Crummer Road	40km/h	50km/h



<b>A</b>	<b>B</b>	<b>C</b>	<b>D</b>	<b>E</b>
<b>AREA OF ROAD</b>			<b>Speed Limit (school times)</b>	<b>Speed Limit (other times)</b>
<b>Road name</b>	<b>Suburb</b>	<b>Part of road</b>		
Great South Road	Papatoetoe	between 43m south of Laureston Avenue and 208m south of Grange Road	40km/h	50km/h
Great South Road	Manurewa	between 60m northwest of Northcrest Way and 47m southeast of Station Road	40km/h	50km/h
Great South Road	Papatoetoe	between 67m southeast of Birdwood Avenue and 88m northwest of Allenby Road	40km/h	50km/h
Green Lane	Pukekohe	between Ward Street and 6m north of Overend Court	40km/h	50km/h
Greenhithe Road	Greenhithe	between 31m west of Sunnyview Road and 89m west of Wainoni Heights	40km/h	50km/h
Gregg Place	Sunnyvale	between Awaroa Road and 19m north of Awaroa Road	40km/h	50km/h
Gum Road	Henderson Valley	between Henderson Valley Road and 40m south of Henderson Valley Road	40km/h	70km/h
Gumdiggers Lane	Riverhead	between School Road and 25m west of School Road	40km/h	50km/h
Gwendoline Avenue	Te Atatu Peninsula	between 46m northeast of Te Atatu Road and northern end of Gwendoline Ave	40km/h	50km/h
Gwendoline Avenue	Te Atatu Peninsula	between Te Atatu Road and 46m northeast of Te Atatu Road	40km/h	50km/h
Harbour View Terrace	Onehunga	between 29m west of Selwyn Street and Selwyn Street	40km/h	50km/h
Hastie Avenue	Mangere Bridge	between Coronation Road and 30m east of Coronation Road	40km/h	50km/h
Haumia Way	Otara	full length	40km/h	50km/h
Hay Road	Panmure	between Tripoli Road and 25m west of Tripoli Road	40km/h	50km/h
Headcorn Place	Botany Downs	full length	40km/h	50km/h
Helianthus Avenue	Ormiston	between Ormiston Road and 45m south of Ormiston Road	40km/h	60km/h
Henderson Valley Road	Henderson Valley	between 100m west of Candia Road and 330m west of Gum Road	40km/h	70km/h
Hendrika Court	Hobsonville	full length	40km/h	50km/h
Hill Road	Manurewa	between Great South Road and 215m northeast of Newhook Lane	40km/h	50km/h
Hobson Drive	Panmure	between 42m west of Tripoli Road and Tripoli Road	40km/h	50km/h

<b>A</b>	<b>B</b>	<b>C</b>	<b>D</b>	<b>E</b>
<b>AREA OF ROAD</b>			<b>Speed Limit (school times)</b>	<b>Speed Limit (other times)</b>
<b>Road name</b>	<b>Suburb</b>	<b>Part of road</b>		
Hobsonville Road	Hobsonville	between 175m southwest of Hendrika Court and 39m northeast of Suncrest Drive	40km/h	50km/h
Houpara Street	Onehunga	between Oranga Avenue and 45m northwest of Oranga Avenue	40km/h	50km/h
House Avenue	Mangere Bridge	between 20m south of Watervista Place and Muir Avenue	40km/h	50km/h
Howe Street	Freemans Bay	between 73m north of Karangahape Road and 13m south of Hayden Street	40km/h	50km/h
Hyde Road	Browns Bay	between Browns Bay Road and 60m east of Browns Bay Road	40km/h	50km/h
Inagh Close	Dannemora	full length	40km/h	50km/h
Isobel Road	Greenhithe	between Greenhithe Road and 76m northwest of Outlook Road	40km/h	50km/h
Jeffs Road	Flat Bush	between 47m west of Norwood Drive and Valderama Drive	40km/h	50km/h
Jeffs Road	Flat Bush	between Valderama Drive and 25m south of Woolaston Place	40km/h	50km/h
Jeffs Road	Flat Bush	between Valderama Drive and 33m east of Valderama Drive	40km/h	50km/h
Jelicich Court	Henderson	full length	40km/h	50km/h
Jellicoe Road	Manurewa	between 51m south of Browns Road and Browns Road	40km/h	50km/h
John Walker Drive	Manurewa	between 56m north of Tamworth Close and Weymouth Road	40km/h	50km/h
Kaikoura Street	Henderson	between View Road and 47m east of View Road	40km/h	50km/h
Kennedy Avenue	Forrest Hill	between 90m south of Becroft Drive and Becroft Drive	40km/h	50km/h
Kepa Road	Orakei	between 38m west of Nehu Street and 41m west of Kupe Street	40km/h	50km/h
Kervil Avenue	Te Atatu Peninsula	between 71m west of Te Atatu Road and Te Atatu Road	40km/h	50km/h

<b>A</b>	<b>B</b>	<b>C</b>	<b>D</b>	<b>E</b>
<b>AREA OF ROAD</b>			<b>Speed Limit (school times)</b>	<b>Speed Limit (other times)</b>
<b>Road name</b>	<b>Suburb</b>	<b>Part of road</b>		
Kilkenny Drive	East Tamaki Heights	between 28m south of Westerham Drive and 19m north of Maghera Drive	40km/h	50km/h
King Street	Riverhead	between Coatesville Riverhead Highway and 29m west of Coatesville Riverhead Highway	40km/h	50km/h
Kiteroa Terrace	Rothesay Bay	between Masterton Road and 38m southwest of Masterton Road	40km/h	50km/h
Kohinoor Avenue	Mangere	between Westney Road and 39m northwest of Westney Road	40km/h	50km/h
Lake Road	Northcote	between 14m north of Fraser Avenue and 446m south of Fraser Avenue	40km/h	50km/h
Landette Road	Manurewa	between John Walker Drive and 36m east of John Walker Drive	40km/h	50km/h
Leonard Street	Waiuku	between 44m east of Constable Road and Constable Road	40km/h	50km/h
Lindis Place	Mangere Bridge	full length	40km/h	50km/h
Lingfield Street	Glenfield	between Chartwell Avenue and 80m southwest of Wykeham Place	40km/h	50km/h
Logan Road	Buckland	between Buckland Road and 80m east of Buckland Road	40km/h	50km/h
Loloma Drive	Half Moon Bay	between Buckland Beach Road and 37m west of Marina Heights	40km/h	50km/h
Longmore Lane	Silverdale	full length	40km/h	50km/h
Macleans Road	Bucklands Beach	between 275m north of Richard Avenue and 60m west of Murvale Drive	40km/h	50km/h
Magnolia Place	Flat Bush	full length	40km/h	50km/h
Mahia Road	Wattle Downs	between 207m east of Southview Place and 37m west of Sykes Road	40km/h	50km/h
Manuroa Road	Takanini	between 36m east of Le Havre Place and 81m east of Takanini School Road	40km/h	50km/h
Mareretu Avenue	Patumahoe	between Patumahoe Road and 34m north of Patumahoe Road	40km/h	50km/h

<b>A</b>	<b>B</b>	<b>C</b>	<b>D</b>	<b>E</b>
<b>AREA OF ROAD</b>			<b>Speed Limit (school times)</b>	<b>Speed Limit (other times)</b>
<b>Road name</b>	<b>Suburb</b>	<b>Part of road</b>		
Marne Road	Papakura	between 132m north of Alpha Street and 31m north of Arawa Street	40km/h	50km/h
Maroa Road	Onehunga	between Oranga Avenue and 50m northwest of Oranga Avenue	40km/h	50km/h
Marywill Crescent	Hillcrest	between Sunnybrae Road and 67m east of Sunnybrae Road	40km/h	50km/h
Masterton Road	Rothsay Bay	between Browns Bay Road and 62m west of Miri Road	40km/h	50km/h
Maude Street	Riverhead	between Coatesville Riverhead Highway and 41m east of Coatesville Riverhead Highway	40km/h	50km/h
Maypark Crescent	Flat Bush	between 27m east of Erica Road and Erica Road	40km/h	50km/h
Meadowland Drive	Somerville	between 33m northeast of Bronte Place and 40m northeast of Woodgers Way	40km/h	50km/h
Mill Road	Totara Park	between 111m north of Alfriston Road and 210m south of Alfriston Road	40km/h	80km/h
Millbrook Road	Sunnyvale	between 298m north of Awaroa Road and Awaroa Road	40km/h	50km/h
Millwater Parkway	Silverdale	between 245m south of Longmore Lane and 85m north of Longmore Lane	40km/h	50km/h
Mission Heights Drive	Flat Bush	between Jeffs Road and 25m north of Jeffs Road	40km/h	50km/h
Morrison Avenue	Narrow Neck	full length	40km/h	50km/h
Motatau Road	Papatoetoe	between Great South Road and 13m west of Matuhi Grove	40km/h	50km/h
Moyrus Crescent	East Tamaki Heights	between Kilkenny Drive at the northern end of Moyrus Crescent and 28m west of Moycullien Lane	40km/h	50km/h
Muir Avenue	Mangere Bridge	between 79m east of Sullivan Avenue and 129m west of eastern end of Ambury Road	40km/h	50km/h
Nehu Street	Orakei	between Kepa Road and 10m south of Rautara Street	40km/h	50km/h
Nelson Street	Papakura	between 51m east of Ray Small Drive and Ray Small Drive	40km/h	50km/h



<b>A</b>	<b>B</b>	<b>C</b>	<b>D</b>	<b>E</b>
<b>AREA OF ROAD</b>			<b>Speed Limit (school times)</b>	<b>Speed Limit (other times)</b>
<b>Road name</b>	<b>Suburb</b>	<b>Part of road</b>		
New Street	Freemans Bay	between College Hill and 44m north of St Francis De Sales Street	40km/h	50km/h
Newhook Lane	Manurewa	between Hill Road and 17m southeast of Hill Road	40km/h	50km/h
Nicholson Avenue	Papatoetoe	between Great South Road and 55m northeast of Great South Road	40km/h	50km/h
North Avenue	Narrow Neck	between Morrison Avenue and 65m north of Morrison Avenue	40km/h	50km/h
Northcrest Way	Manurewa	between Great South Road and 38m southwest of Great South Road	40km/h	50km/h
Norwood Drive	Flat Bush	between Jeffs Road and 50m south of Jeffs Road	40km/h	50km/h
Oran Road	Panmure	between 46m west of Tripoli Road and Tripoli Road	40km/h	50km/h
Oranga Avenue	Onehunga	between 20m west of Houpara Street and 20m east of Maroa Road	40km/h	50km/h
Ormiston Road	Flat Bush	between 156m west of the intersection with Te Ara Kahikatea and 132m east of the intersection with Helianthus Avenue	40km/h	60km/h
O'Sullivan Place	Waiuku	full length	40km/h	50km/h
Packspur Drive	Flat Bush	between Jeffs Road (at southern end of Packspur Drive) and 30m north of Jeffs Road	40km/h	50km/h
Palmers Road	Clendon Park	between 115m west of Weymouth Road and 15m west of Ebenezer Way	40km/h	50km/h
Palmers Road	Clendon Park	between 67m west of Kennington Drive and 7m east of Pitt Avenue	40km/h	50km/h
Papakura-Clevedon Road	Ardmore	between 70m northeast of Burnside Road and 35m northeast of Church Road	40km/h	80km/h
Parakai Avenue	Parakai	between Parkhurst Road and 36m northeast of Parkhurst Road	40km/h	50km/h
Parkhurst Road	Parakai	between 107m southeast of Parakai Avenue and 24m southeast of Chic Gardens	40km/h	50km/h

<b>A</b>	<b>B</b>	<b>C</b>	<b>D</b>	<b>E</b>
<b>AREA OF ROAD</b>			<b>Speed Limit (school times)</b>	<b>Speed Limit (other times)</b>
<b>Road name</b>	<b>Suburb</b>	<b>Part of road</b>		
Patumahoe Road	Patumahoe	between 44m west of Mareretu Avenue and 81m east of Clive Howe Road	40km/h	50km/h
Porchester Road	Takanini	between 50m south of Glenburn Place and 113m north of Walters Road	40km/h	50km/h
Preston Road	Otara	between 43m south of Geraldine Road and 46m south of Ormiston Road	40km/h	50km/h
Priestley Drive	Bucklands Beach	between Macleans Road and 60m southwest of Macleans Road	40km/h	50km/h
Prince Regent Drive	Half Moon Bay	between 43m south of Raddock Place and 29m south of Skilling Place	40km/h	50km/h
Princes Street	Pukekohe	between Dublin Street and 108m west of Dublin Street	40km/h	50km/h
Queen Street	Riverhead	between Coatesville Riverhead Highway and 16m east of Coatesville Riverhead Highway	40km/h	50km/h
Ramesh Place	Pukekohe	full length	40km/h	50km/h
Ramwall Place	Weymouth	full length	40km/h	50km/h
Ranchod Terrace	Pukekohe	full length	40km/h	50km/h
Rangatira Road	Beach Haven	between 95m south of Gilpin Place and 210m north of Gilpin Place	40km/h	50km/h
Ray Small Drive	Papakura	between 66m south of Wellington Street and 45m west of Ashdown Place	40km/h	50km/h
Regent Street	Papatoetoe	between Great South Road and 37m southwest of Great South Road	40km/h	50km/h
Ribblesdale Road	Henderson	full length	40km/h	50km/h
Richard Avenue	Bucklands Beach	between Bucklands Beach Road and 34m east of Buckland Beach Road	40km/h	50km/h
Richard Avenue	Bucklands Beach	between 41m west of Macleans Road and Macleans Road	40km/h	50km/h
Rosier Road	Glen Eden	between 10m south of Lasque Place and 35m south of Pisces Road	40km/h	50km/h
Rowandale Avenue	Manurewa	between 12m south of Aarts Avenue and 104m north of Wordsworth Road	40km/h	50km/h

<b>A</b>	<b>B</b>	<b>C</b>	<b>D</b>	<b>E</b>
<b>AREA OF ROAD</b>			<b>Speed Limit (school times)</b>	<b>Speed Limit (other times)</b>
<b>Road name</b>	<b>Suburb</b>	<b>Part of road</b>		
Rowandale Avenue	Manurewa	between 47m south of Bettina Place and 69m south of Browns Road	40km/h	50km/h
Sartors Avenue	Northcross	between East Coast Road and 30m west of Robin Lane	40km/h	50km/h
School Road	Riverhead	between Coatesville Riverhead Highway and 23m south of Newton Road	40km/h	50km/h
Seddon Street	Pukekohe	between 77m north of Albert Street and 48m south of Dublin Street	40km/h	50km/h
Selbourne Street	Grey Lynn	between Surrey Crescent and 22m north of Surrey Crescent	40km/h	50km/h
Selwyn Street	Onehunga	between 79m south of Arthur Street and 22m south of Grey Street	40km/h	50km/h
Serenity Place	Otara	full length	40km/h	50km/h
Skilling Place	Farm Cove	full length	40km/h	50km/h
South Street	Papakura	between 80m east of Ray Small Drive and Ray Small Drive	40km/h	50km/h
Southview Place	Wattle Downs	full length	40km/h	50km/h
Station Road	Manurewa	between Great South Road and 48m southwest of Great South Road	40km/h	50km/h
Station Road	Takanini	between 55m west of Takanini School Road and Takanini School Road	40km/h	50km/h
Steel Road	Ararimu	between Ararimu Road and 290m west of Ararimu Road	60km/h	80km/h
Stornaway Drive	Flat Bush	between 56m north of Baverstock Road and Baverstock Road	40km/h	50km/h
Sturdee Road	Manurewa	between 44m south of Browns Road and Browns Road	40km/h	50km/h
Sturges Road	Henderson	between 90m south of Spence Road and 90m southwest of Palomino Drive	40km/h	50km/h
Sullivan Avenue	Mangere Bridge	between 101m north of Muir Avenue and Muir Avenue	40km/h	50km/h
Summerland Drive	Henderson	between Sturges Road and 75m northwest of Sturges Road	40km/h	50km/h
Suncrest Drive	West Harbour	between 44m east of Hobsonville Road and Hobsonville Road	40km/h	50km/h

<b>A</b>	<b>B</b>	<b>C</b>	<b>D</b>	<b>E</b>
<b>AREA OF ROAD</b>			<b>Speed Limit (school times)</b>	<b>Speed Limit (other times)</b>
<b>Road name</b>	<b>Suburb</b>	<b>Part of road</b>		
Sunnybrae Road	Hillcrest	between 38m southeast of Everlyn Place and 53m northwest of Tulward Glade	40km/h	50km/h
Sunnynook Road	Totara Vale	between 60m north of Sycamore Drive and 90m southwest of Becroft Drive	40km/h	50km/h
Sunnyside Road	Sunnyvale	between Awaroa Road and 64m south of Awaroa Road	40km/h	50km/h
Sunnyview Road	Greenhithe	between Greenhithe Road and 62m northwest of Outlook Road	40km/h	50km/h
Surrey Crescent	Grey Lynn	between 71m west of Browning Street and 24m northwest of Prime Road	40km/h	50km/h
Swanson Road	Henderson	between 250m southeast of Brick Street and 13m northwest of Brick Street	40km/h	50km/h
Sycamore Drive	Sunnynook	between 35m west of Sunnynook Road and Sunnynook Road	40km/h	50km/h
Sykes Road	Manurewa	between 76m north of Mahia Road and the south end of Sykes Road	40km/h	50km/h
Symonds Street	Onehunga	between 10m south of Boyd Avenue and 99m south of Trafalgar Street	40km/h	50km/h
Taitimu Drive	Weymouth	between Palmers Road and 35m south of Palmers Road	40km/h	50km/h
Takanini School Road	Takanini	between 47m north of Airfield Road and 33m north of Manuroa Road	40km/h	50km/h
Tamworth Close	Manurewa	between John Walker Drive and 27m west of John Walker Drive	40km/h	50km/h
Taylor Road	Mangere Bridge	between Coronation Road and 105m west of Woodward Avenue	40km/h	50km/h
Te Ara Kahikatea	Ormiston	between Ormiston Road and 35m south of Ormiston Road	40km/h	60km/h
Te Atatu Road	Te Atatu Peninsula	between 49m south of Enderby Drive and 62m north of Kervil Avenue	40km/h	50km/h
Terrasini Drive	Flat Bush	between Valderama Drive and 52m east of Valderama Drive	40km/h	50km/h
Tomo Street	Glen Eden	between Rua Road and 115m south of Rua Road	40km/h	50km/h

<b>A</b>	<b>B</b>	<b>C</b>	<b>D</b>	<b>E</b>
<b>AREA OF ROAD</b>			<b>Speed Limit (school times)</b>	<b>Speed Limit (other times)</b>
<b>Road name</b>	<b>Suburb</b>	<b>Part of road</b>		
Trafalgar Street	Onehunga	between 18m east of Pleasant Street and 123m east of Symonds Street	40km/h	50km/h
Tripoli Road	Panmure	between 14m north of Bardia Road and 29m south of Tobruk Road	40km/h	50km/h
Tudward Glade	Hillcrest	between Sunnybrae Road and 13m southwest of Sunnybrae Road	40km/h	50km/h
Valderama Drive	Flat Bush	between Jeffs Road and 24m south of Terrasini Drive	40km/h	50km/h
Vauxhall Road	Devonport	between 160m south of Morrison Avenue and 136m north of Morrison Avenue	40km/h	50km/h
View Road	Sunnyvale	between 92m north of Choice Avenue and 69m north of Wattle Road	40km/h	50km/h
Viewland Avenue	Onehunga	between Trafalgar Street and 45m south of Trafalgar Street	40km/h	50km/h
Vine Street	Mangere East	between 98m east of Blake Road 41m east of Tennessee Avenue	40km/h	50km/h
Waiau Pa Road	Waiau Pa	between 56m north of Saddleton Road and Mckenzie Road	40km/h	50km/h
Waipani Road	Te Atatu Peninsula	between Te Atatu Road and 262m east of Te Atatu Road	40km/h	50km/h
Wakelin Road	Mangere East	between Vine Street and 52m south of Vine Street	40km/h	50km/h
Ward Street	Pukekohe	between 84m east of Ranchod Terrace and 30m west of Green Lane	40km/h	50km/h
Wells Road	Bucklands Beach	between Bucklands Beach Road and 20m west of Buckland Beach Road	40km/h	50km/h
Westney Road	Mangere	between 80m southwest of Kirkbride Road and 48m southwest of Kohinoor Avenue	40km/h	50km/h
Weymouth Road	Weymouth	between 75m northeast of Glenveagh Park Drive and 57m southwest of Castlefinn Drive	40km/h	50km/h
Willis Road	Papakura	between 5m west of Alpha Street and 13m west of Laurie Avenue	40km/h	50km/h



A	B	C	D	E
AREA OF ROAD			Speed Limit (school times)	Speed Limit (other times)
Road name	Suburb	Part of road		
Woodgers Way	Somerville	between Meadowland Drive and 52m southeast of Meadowland Drive	40km/h	50km/h
Woodridge Avenue	Northcross	between Sartors Avenue and 75m north of Sartors Avenue	40km/h	50km/h
Woodward Avenue	Mangere Bridge	between 45m north of Taylor Road and Taylor Road	40km/h	50km/h
Wordsworth Road	Manurewa	between 97m east of Rowandale Avenue and 114m west of Rowandale Avenue	40km/h	50km/h
Wykeham Place	Glenfield	full length	40km/h	50km/h

### Part C: Variable Speed Limits around rural intersections

The variable speed limit on the areas of road described in this part of the Schedule, are declared to continue in effect despite the revocation of the Auckland Transport Speed Limits Bylaw 2012.

The speed limit will alternate between that specified in column D and column E depending on the following conditions.

- The speed limit in column D applies at all times the variable speed limit signs near the intersection are displaying the speed limit in column D.
- The times during which the variable speed limit signs are permitted to display the speed limit in column D are restricted to:
  - When vehicles are detected approaching the main road from the side road OR
  - When vehicles are detected waiting to turn right from the main road onto the side road;

AND

  - Continue until those vehicles have cleared the intersection.
- The speed limit in column E applies at all times when the variable speed limit signs near the intersection are not displaying the speed limit in column D.

A	B	C	D	E
AREA OF ROAD			Speed Limit (turning detected)	Speed Limit (other times)
Road name (main road)	Suburb	Part of road		
MILL ROAD	BOMBAY	between Harrisville Road (being the side road) and 190m east of Harrisville Road	70 km/h	100 km/h
PUKEKOHE EAST ROAD	BOMBAY	between 300m west of Harrisville Road (being the side road) and Harrisville Road	70 km/h	100 km/h

