

MAIN HIGHLIGHTS OF THIS ROUTE:



Tui Glen reserve

2

Lovely picnic spot and routinely rated as one of Auckland's best playgrounds.

The Falls

3

Picturesque 1870's heritage building now a restaurant and courtyard café. The historic building was originally the Falls Hotel.

The Corban Estate arts centre

4

Corban Estate Arts Centre is a hub of artistic energy and talent, with historic wine buildings and parklike grounds, it's a remarkably peaceful place and offers so much more than expected. Within is a mixture of gallery spaces, artist studios, performance space, a café and all kinds of things going on. Tours are available, just ask.

Opanuku art trail

5

A series of public artworks from poetry to sculpture, murals to ceramics, many created by local community groups associated with Project Twin Streams (www.projecttwinstreams.com).



Oratia farmers market

10

Come enjoy fresh food and locally sourced products while listening to the live music every Saturday morning.

Henderson Creek

Passes through the international tree collection and Tui Glen before reaching the Northwestern Path which goes all the way into the CBD, or out to Westgate. The Creek used to be a hive of activity for traders, vintners, farmers and orchardists, and remains of dams, mills and historic arches still stand.

Opanuku Stream Path

Explore the historic Corban winery and Arts Centre before heading into Henderson Park. The path weaves through lush native bush with highlights including kōwhai in flower (around October) and the fantail, tūi and kingfishers.

Oratia Stream Path

Weaves around an organic edible garden where local residents are encouraged to grow their own vegetables, before leading into Parrs Park or the Farmers Markets.

100459317.10.19

Find out more at [AT.govt.nz/cycling](https://www.at.govt.nz/cycling)

Follow us and share your cycling adventures with [#AKLBikeLife](https://www.instagram.com/aklbikelife)

   Auckland Transport

WEST AUCKLAND BIKE RIDE



HENDERSON PATHS

55 mins
10.5 km

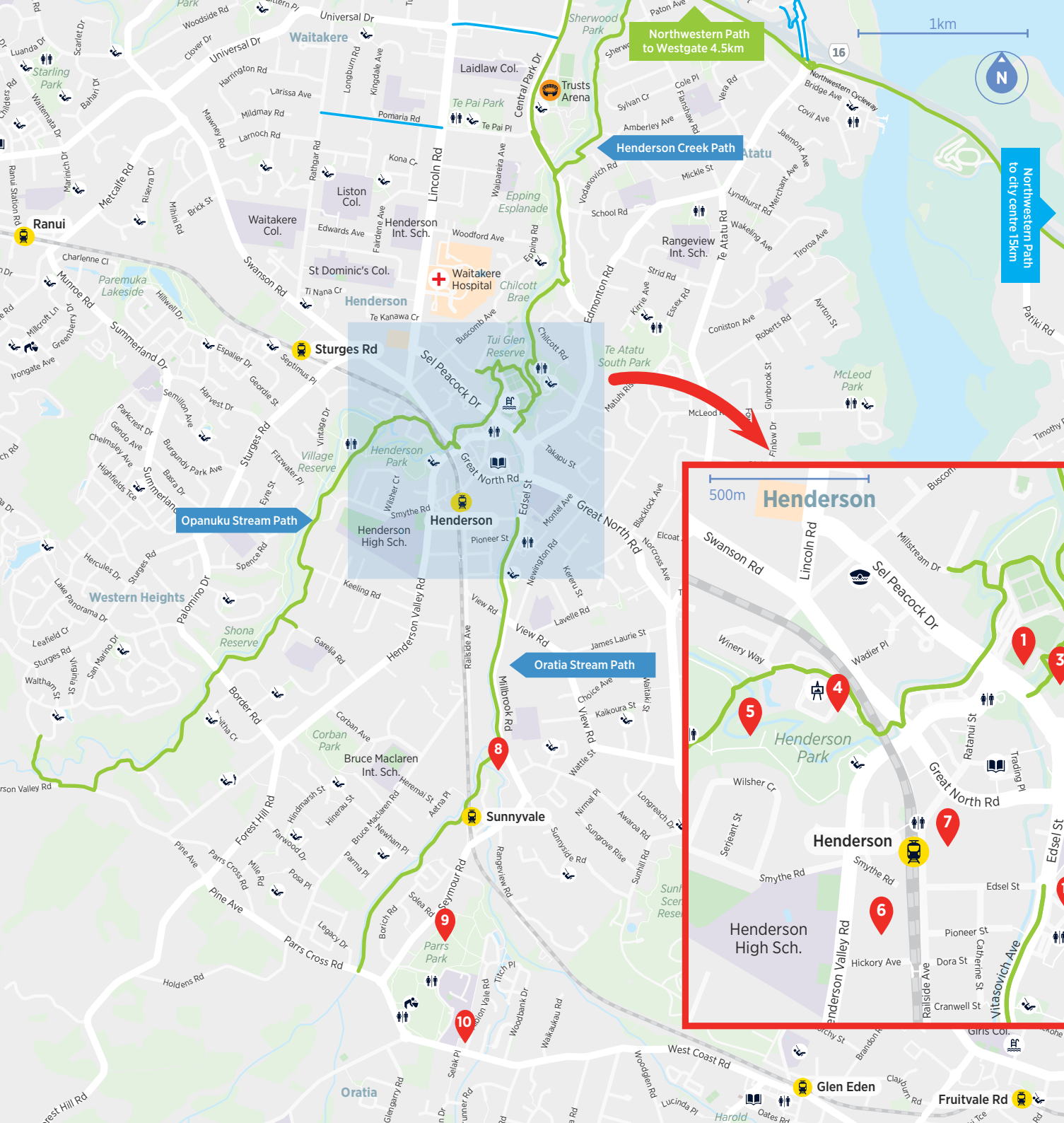


Make a day of exploring West Auckland on some of Henderson's stunning paths.

 Henderson

 Sunnyvale





HENDERSON PATHS

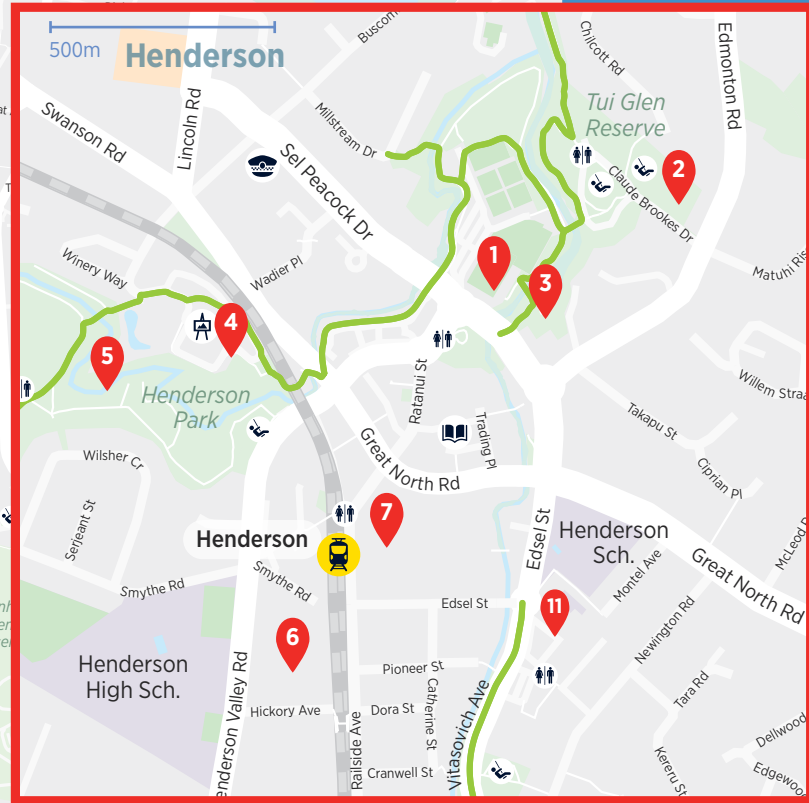


Routes:

- West Wave to Henderson Valley  4km  20mins
- The Boundary to Parrs Cross Rd  3km  15mins
- West Wave to Northwestern Path  3.5km  20mins








 one way



Make a day of exploring West Auckland on some of Henderson's stunning paths. The Opanuku Stream Path and Oratia Stream Path make up the award-winning Project Twin Streams, and for a longer excursion follow the Henderson Creek Path and connect to the Northwestern Path.






FEATURES

- West Wave Pool & Leisure Centre
- Tui Glen Reserve
- The Falls
- The Corban Estate Art Centre
- Opanuku Art Trail
- Whoa Studios
- Henderson Station & town centre
- Millbrook Edible Garden
- Parrs Park
- Oratia Farmers Market
- The Boundary

-  Drinking water
-  Toilets
-  Playground
-  Swimming pool
-  Library
-  Art gallery
-  Train station

-  Shared path
-  On-road cycle lane

-  Henderson Creek **Starts at 27 Marewa St, Te Atatu South**
-  Opanuku Stream Path **Starts at 25 Mt Lebanon Ln, Henderson**
-  Oratia Stream Path **13 Cranwell St, Henderson**