

LEGEND - CIVIL

-  NEW KERB AND CHANNEL
-  NEW TRAFFIC ISLAND
-  NEW RAISED SPEED TABLE
-  NEW FOOTPATH AND/OR SHARED PATH
-  NEW PRAM CROSSING
-  NEW 'WARNING' TACTILES
-  NEW 'DIRECTIONAL' TACTILES
-  NEW LOW LEVEL PLANTING/ BERM
-  NEW STREET FURNITURE/ STREETScape AREA
-  NEW COLOURED SURFACING
-  EXISTING DRIVEWAY EXTENSION

LEGEND-SIGNS AND MARKINGS

-  NEW TRAFFIC SIGN
-  NEW GATEWAY SIGN
-  NEW BLACK AND WHITE PEDESTRIAN
-  NEW WHITE ROAD MARKING
-  NEW YELLOW ROAD MARKING
-  NEW PARKING BUFFER
-  NEW ZEBRA CROSSING
-  NEW ZEBRA CROSSING WARNING DIAMOND
-  NEW WHITE 30kph SPEED THRESHOLD
-  EXISTING WHITE ROAD MARKING
-  EXISTING YELLOW ROAD MARKING

ORIGINAL SIZE A1

200mm DO NOT SCALE - IF IN DOUBT, ASK

0 10 20 30 40 50 60 70 80 90 100 150

EXTENT OF WORKS

Existing parallel parking and parking restrictions to remain

New speedtable with zebra crossing

TAMAKI DRIVE

New traffic island

New speedtable with zebra crossing

40-44



CONTINUATION/ REFER SHEET 1
CONTINUATION/ REFER SHEET 2

31



AUCKLAND TRANSPORT
MISSION BAY
CONSULTATION PLAN
SHEET 1


Status Stamp CONSULTATION

Date Stamp 8-Mar-19

A1 Scales 1:250 @ A1 Scales 1:500 @ A3

Drawing No. 60590513-SHT-CI-0501

Rev A



LEGEND - CIVIL

-  NEW KERB AND CHANNEL
-  NEW TRAFFIC ISLAND
-  NEW RAISED SPEED TABLE
-  NEW FOOTPATH AND/OR SHARED PATH
-  NEW PRAM CROSSING
-  NEW 'WARNING' TACTILES
-  NEW 'DIRECTIONAL' TACTILES
-  NEW LOW LEVEL PLANTING/ BERM
-  NEW STREET FURNITURE/ STREETScape AREA
-  NEW COLOURED SURFACING
-  EXISTING DRIVEWAY EXTENSION

LEGEND-SIGNS AND MARKINGS

-  NEW TRAFFIC SIGN
-  NEW GATEWAY SIGN
-  NEW BLACK AND WHITE PEDESTRIAN
-  NEW WHITE ROAD MARKING
-  NEW YELLOW ROAD MARKING
-  NEW PARKING BUFFER
-  NEW ZEBRA CROSSING
-  NEW ZEBRA CROSSING WARNING DIAMOND
-  NEW WHITE 30kph SPEED THRESHOLD
-  EXISTING WHITE ROAD MARKING
-  EXISTING YELLOW ROAD MARKING



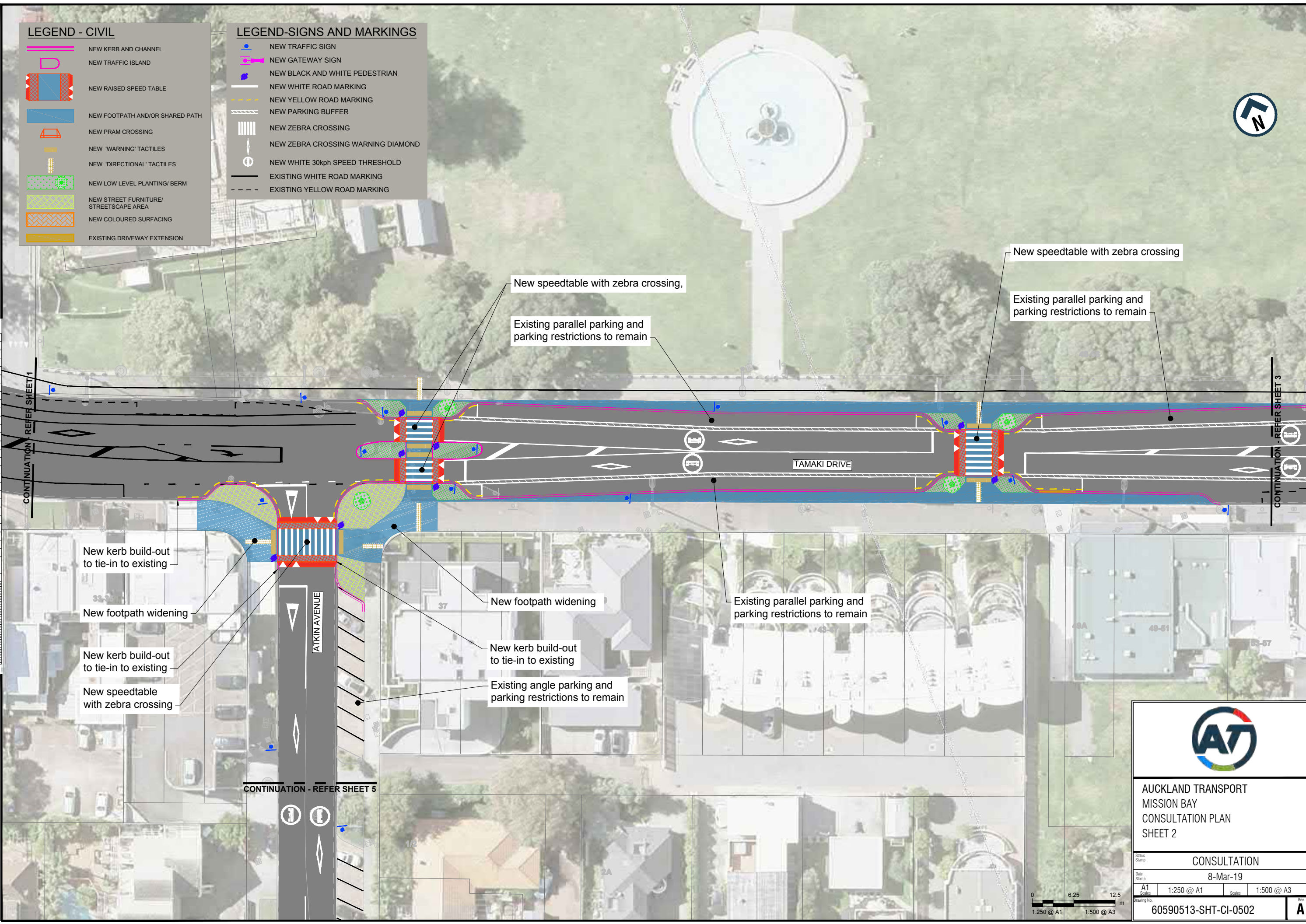
ORIGINAL SIZE A1

200mm DO NOT SCALE - IF IN DOUBT, ASK

CONTINUATION - REFER SHEET 1

CONTINUATION - REFER SHEET 5

CONTINUATION - REFER SHEET 3



New speedtable with zebra crossing,

Existing parallel parking and parking restrictions to remain

New speedtable with zebra crossing

Existing parallel parking and parking restrictions to remain

New kerb build-out to tie-in to existing

New footpath widening

New kerb build-out to tie-in to existing

New speedtable with zebra crossing

New footpath widening

New kerb build-out to tie-in to existing

Existing angle parking and parking restrictions to remain

Existing parallel parking and parking restrictions to remain

CONTINUATION - REFER SHEET 5

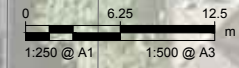
ATKIN AVENUE

TAMAKI DRIVE



AUCKLAND TRANSPORT
MISSION BAY
CONSULTATION PLAN
SHEET 2

Status Stamp	CONSULTATION		
Date Stamp	8-Mar-19		
Scale	A1 1:250 @ A1	Scale	1:500 @ A3
Drawing No.	60590513-SHT-CI-0502		Rev
			A



LEGEND - CIVIL

-  NEW KERB AND CHANNEL
-  NEW TRAFFIC ISLAND
-  NEW RAISED SPEED TABLE
-  NEW FOOTPATH AND/OR SHARED PATH
-  NEW PRAM CROSSING
-  NEW 'WARNING' TACTILES
-  NEW 'DIRECTIONAL' TACTILES
-  NEW LOW LEVEL PLANTING/ BERM
-  NEW STREET FURNITURE/ STREETScape AREA
-  NEW COLOURED SURFACING
-  EXISTING DRIVEWAY EXTENSION

LEGEND-SIGNS AND MARKINGS

-  NEW TRAFFIC SIGN
-  NEW GATEWAY SIGN
-  NEW BLACK AND WHITE PEDESTRIAN
-  NEW WHITE ROAD MARKING
-  NEW YELLOW ROAD MARKING
-  NEW PARKING BUFFER
-  NEW ZEBRA CROSSING
-  NEW ZEBRA CROSSING WARNING DIAMOND
-  NEW WHITE 30kph SPEED THRESHOLD
-  EXISTING WHITE ROAD MARKING
-  EXISTING YELLOW ROAD MARKING



ORIGINAL SIZE A1

200mm

150

100

90

80

70

60

50

40

30

20

10

0

DO NOT SCALE - IF IN DOUBT, ASK




AUCKLAND TRANSPORT
MISSION BAY
CONSULTATION PLAN
SHEET 3

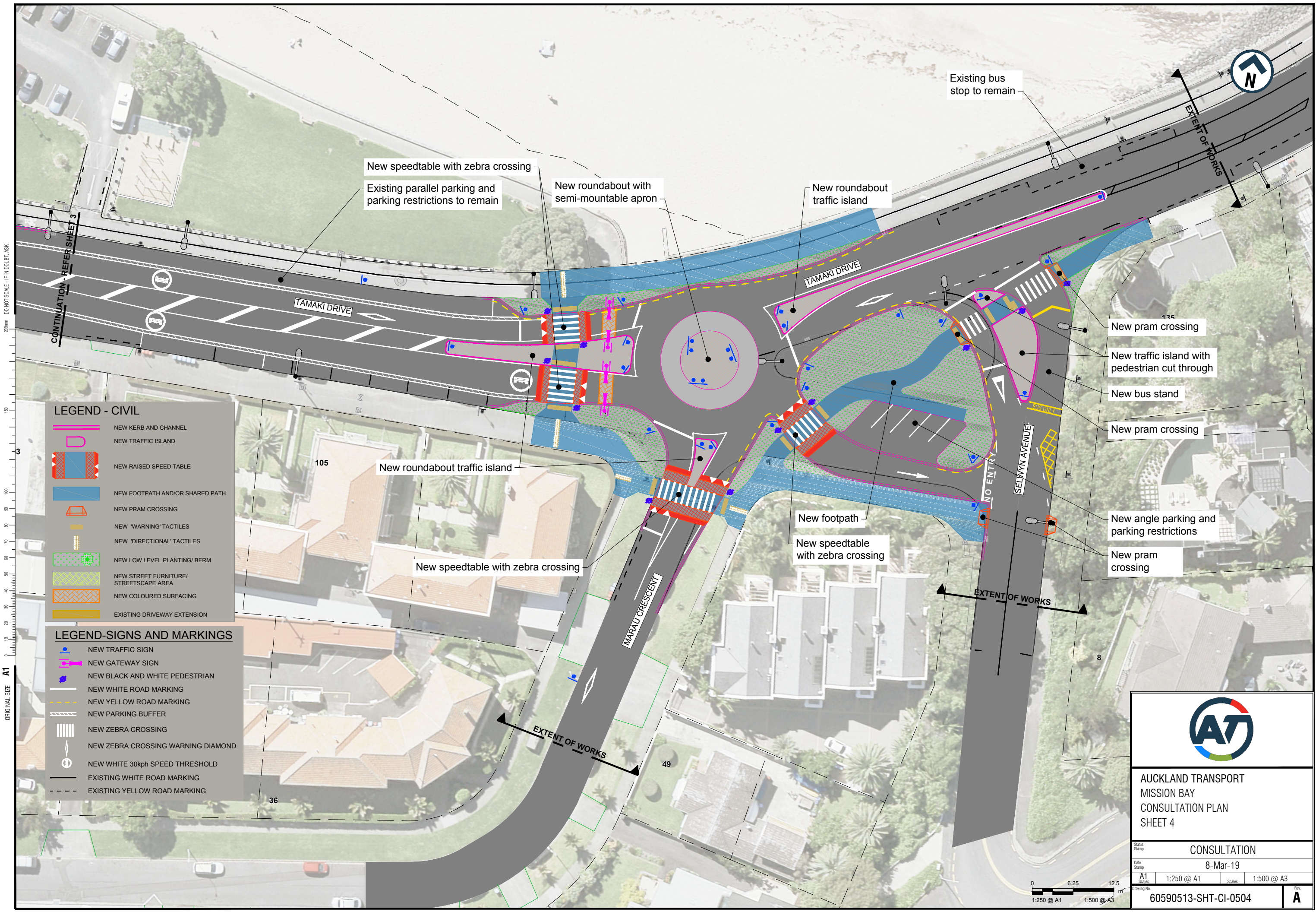
CONSULTATION

8-Mar-19

A1 1:250 @ A1 Scales 1:500 @ A3

Drawing No. 60590513-SHT-CI-0503 Rev. A





20mm DO NOT SCALE - IF IN DOUBT, ASK

LEGEND - CIVIL

- NEW KERB AND CHANNEL
- NEW TRAFFIC ISLAND
- NEW RAISED SPEED TABLE
- NEW FOOTPATH AND/OR SHARED PATH
- NEW PRAM CROSSING
- NEW 'WARNING' TACTILES
- NEW 'DIRECTIONAL' TACTILES
- NEW LOW LEVEL PLANTING/ BERM
- NEW STREET FURNITURE/ STREETScape AREA
- NEW COLOURED SURFACING
- EXISTING DRIVEWAY EXTENSION


LEGEND-SIGNS AND MARKINGS

- NEW TRAFFIC SIGN
- NEW GATEWAY SIGN
- NEW BLACK AND WHITE PEDESTRIAN
- NEW WHITE ROAD MARKING
- NEW YELLOW ROAD MARKING
- NEW PARKING BUFFER
- NEW ZEBRA CROSSING
- NEW ZEBRA CROSSING WARNING DIAMOND
- EXISTING WHITE ROAD MARKING
- EXISTING YELLOW ROAD MARKING



AUCKLAND TRANSPORT
MISSION BAY
CONSULTATION PLAN
SHEET 4

Status Stamp	CONSULTATION		
Date Stamp	8-Mar-19		
Scale	A1 1:250 @ A1	Scale	1:500 @ A3
Drawing No.	60590513-SHT-CI-0504		Rev
			A



CONTINUATION - REFER SHEET 3

EXTENT OF WORKS

Existing bus stop to remain

New speedtable with zebra crossing

Existing parallel parking and parking restrictions to remain

New roundabout with semi-mountable apron

New roundabout traffic island

New pram crossing

New traffic island with pedestrian cut through

New bus stand

New pram crossing

New angle parking and parking restrictions

New pram crossing

New roundabout traffic island

New speedtable with zebra crossing

New footpath

New speedtable with zebra crossing

EXTENT OF WORKS

EXTENT OF WORKS

ORIGINAL SIZE A1

CONTINUATION - REFER SHEET 2

LEGEND - CIVIL

- NEW KERB AND CHANNEL
- NEW TRAFFIC ISLAND
- NEW RAISED SPEED TABLE
- NEW FOOTPATH AND/OR SHARED PATH
- NEW PRAM CROSSING
- NEW 'WARNING' TACTILES
- NEW 'DIRECTIONAL' TACTILES
- NEW LOW LEVEL PLANTING/ BERM
- NEW STREET FURNITURE/ STREETScape AREA
- NEW COLOURED SURFACING
- EXISTING DRIVEWAY EXTENSION

LEGEND-SIGNS AND MARKINGS

- NEW TRAFFIC SIGN
- NEW GATEWAY SIGN
- NEW BLACK AND WHITE PEDESTRIAN
- NEW WHITE ROAD MARKING
- NEW YELLOW ROAD MARKING
- NEW PARKING BUFFER
- NEW ZEBRA CROSSING
- NEW ZEBRA CROSSING WARNING DIAMOND
- NEW WHITE 30kph SPEED THRESHOLD
- EXISTING WHITE ROAD MARKING
- EXISTING YELLOW ROAD MARKING



ORIGINAL SIZE A1
20mm DO NOT SCALE - IF IN DOUBT, ASK



CONTINUATION - REFER SHEET 6



AUCKLAND TRANSPORT
MISSION BAY
CONSULTATION PLAN
SHEET 5

Status Stamp CONSULTATION

Date Stamp 8-Mar-19

A1 Scales 1:250 @ A1 Scales 1:500 @ A3


Drawing No. 60590513-SHT-CI-0505

Rev B

LEGEND - CIVIL

-  NEW KERB AND CHANNEL
-  NEW TRAFFIC ISLAND
-  NEW RAISED SPEED TABLE
-  NEW FOOTPATH AND/OR SHARED PATH
-  NEW PRAM CROSSING
-  NEW 'WARNING' TACTILES
-  NEW 'DIRECTIONAL' TACTILES
-  NEW LOW LEVEL PLANTING/ BERM
-  NEW STREET FURNITURE/ STREETScape AREA
-  NEW COLOURED SURFACING
-  EXISTING DRIVEWAY EXTENSION

LEGEND-SIGNS AND MARKINGS

-  NEW TRAFFIC SIGN
-  NEW GATEWAY SIGN
-  NEW BLACK AND WHITE PEDESTRIAN
-  NEW WHITE ROAD MARKING
-  NEW YELLOW ROAD MARKING
-  NEW PARKING BUFFER
-  NEW ZEBRA CROSSING
-  NEW ZEBRA CROSSING WARNING DIAMOND
-  NEW WHITE 30kph SPEED THRESHOLD
-  EXISTING WHITE ROAD MARKING
-  EXISTING YELLOW ROAD MARKING



ORIGINAL SIZE A1

20mm DO NOT SCALE - IF IN DOUBT, ASK



AUCKLAND TRANSPORT
MISSION BAY
CONSULTATION PLAN
SHEET 6

STATUS: CONSULTATION

DATE: 8-Mar-19

SCALE: 1:250 @ A1, 1:500 @ A3

DRAWING NO: 60590513-SHT-CI-0506

REV: A

