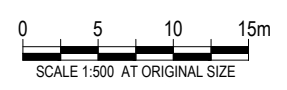


LEGEND

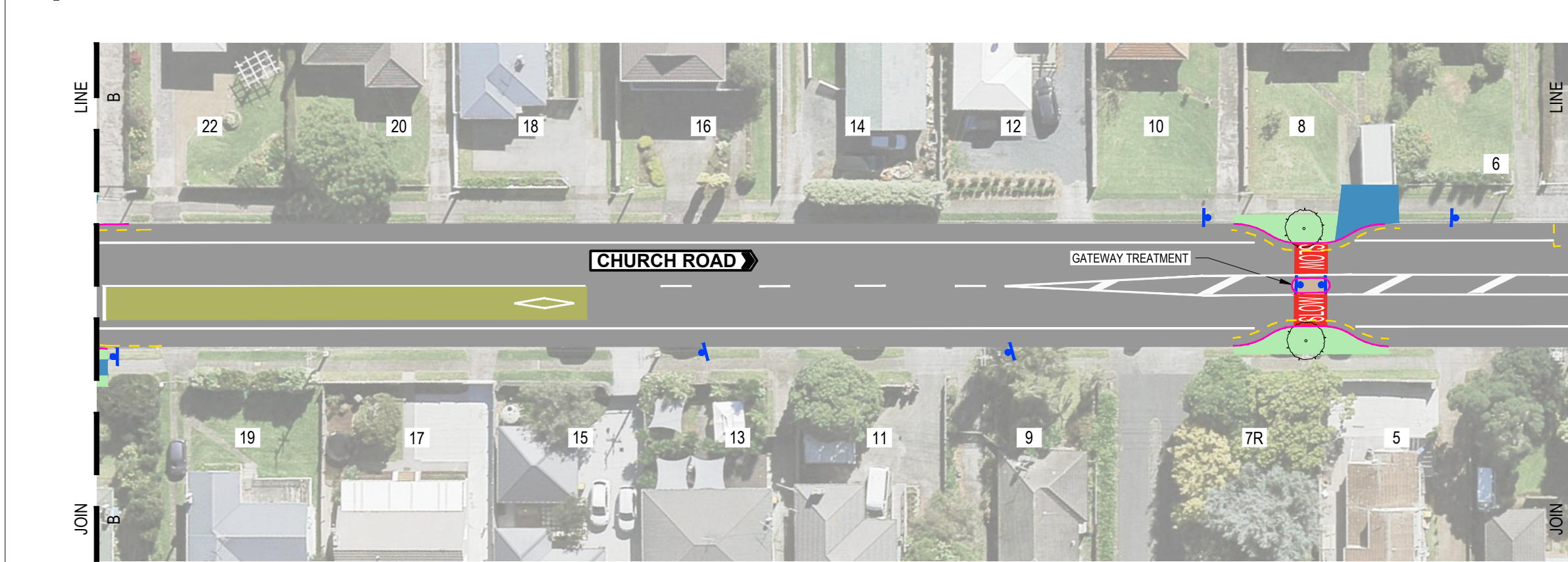
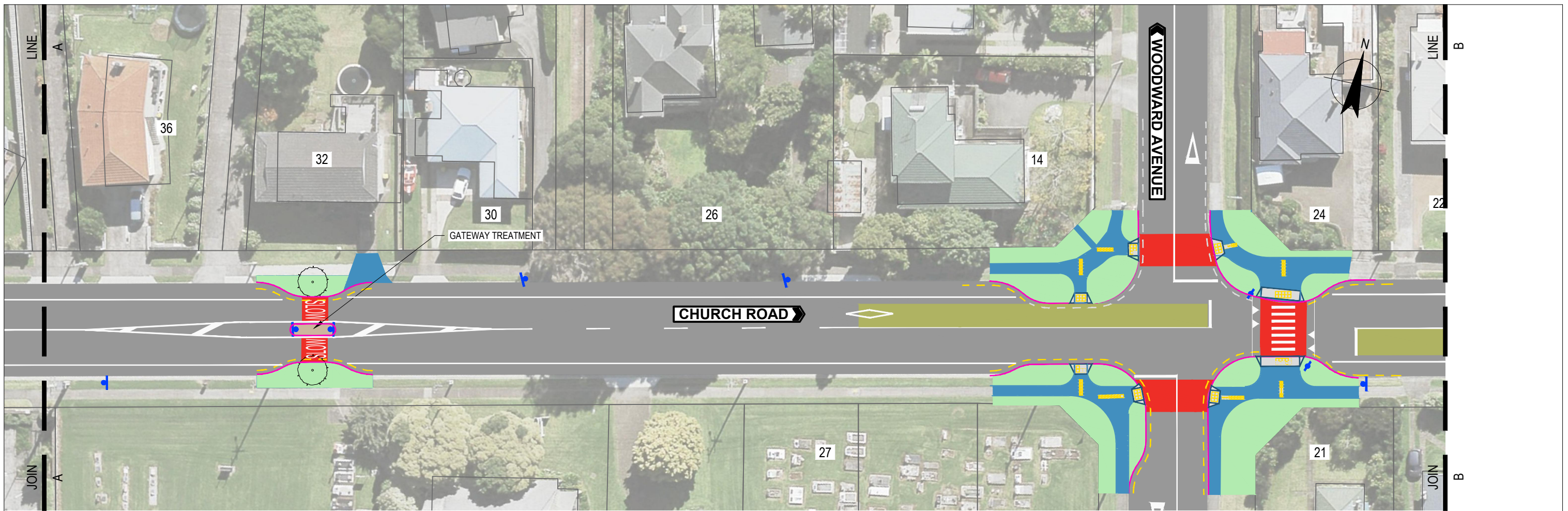
- PROPOSED KERB AND CHANNEL/ APRON
- PROPOSED BROKEN YELLOW LINES
- EXISTING BROKEN YELLOW LINES
- PROPOSED WHITE ROAD MARKING
- PROPOSED SPEED TABLE
- PROPOSED COLOURED SURFACING
- PROPOSED TRAFFIC ISLAND
- PROPOSED NEW TREE
- PROPOSED GRASS BERM / LANDSCAPING
- PROPOSED FOOTPATH
- EXISTING KERB AND CHANNEL
- EXISTING ROAD MARKING
- ROAD CORRIDOR
- PROPERTY BOUNDARY
- PROPOSED TACTILE PAVERS
- PROPOSED DIRECTIONAL TACTILE PAVERS
- PROPOSED HIGH FRICTION SURFACING
- PROPOSED PRAM CROSSING
- PROPOSED TRAFFIC SIGN
- PROPOSED BELISHA BEACON









Client **AUCKLAND TRANSPORT**
 Project **MANGERE BRIDGE - CORONATION ROAD**
 Title **CONSULTATION PLAN - SHEET 1 OF 5**

Original Size **A3** Drawing No: **51-37315-SK100** Rev: **D**

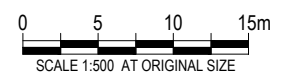
CONSULTATION



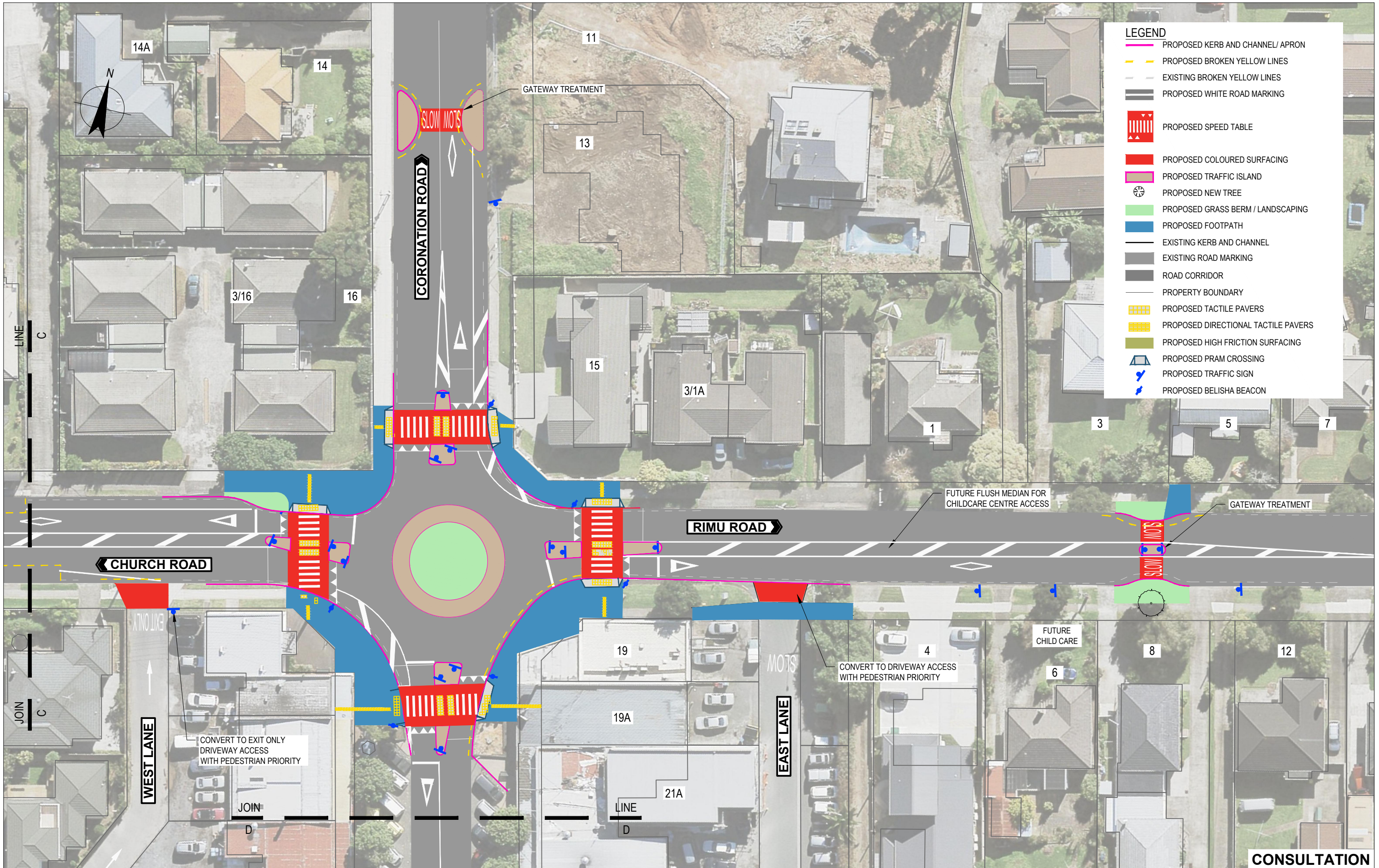
LEGEND

-  PROPOSED KERB AND CHANNEL/ APRON
-  PROPOSED BROKEN YELLOW LINES
-  EXISTING BROKEN YELLOW LINES
-  PROPOSED WHITE ROAD MARKING
-  PROPOSED SPEED TABLE
-  PROPOSED COLOURED SURFACING
-  PROPOSED TRAFFIC ISLAND
-  PROPOSED NEW TREE
-  PROPOSED GRASS BERM / LANDSCAPING
-  PROPOSED FOOTPATH
-  EXISTING KERB AND CHANNEL
-  EXISTING ROAD MARKING
-  ROAD CORRIDOR
-  PROPERTY BOUNDARY
-  PROPOSED TACTILE PAVERS
-  PROPOSED DIRECTIONAL TACTILE PAVERS
-  PROPOSED HIGH FRICTION SURFACING
-  PROPOSED PRAM CROSSING
-  PROPOSED TRAFFIC SIGN
-  PROPOSED BELISHA BEACON

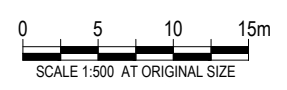
CONSULTATION



Client	AUCKLAND TRANSPORT
Project	MANGERE BRIDGE - CORONATION ROAD CENTRAL
Title	CONSULTATION PLAN - SHEET 2 OF 5
Original Size	A3
Drawing No:	51-37315-SK101
Rev:	D



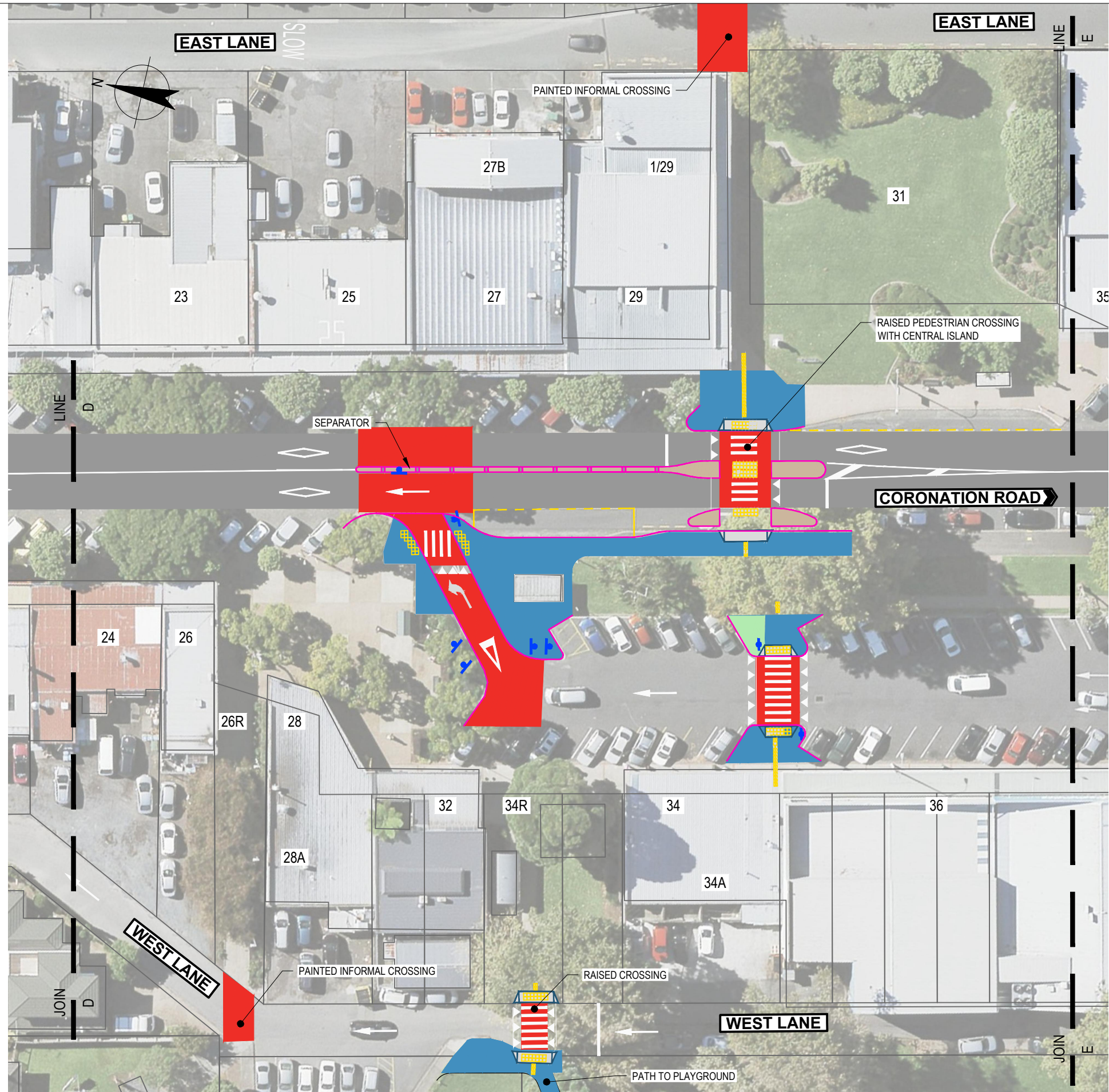
- LEGEND**
- PROPOSED KERB AND CHANNEL/ APRON
 - PROPOSED BROKEN YELLOW LINES
 - EXISTING BROKEN YELLOW LINES
 - PROPOSED WHITE ROAD MARKING
 - PROPOSED SPEED TABLE
 - PROPOSED COLOURED SURFACING
 - PROPOSED TRAFFIC ISLAND
 - PROPOSED NEW TREE
 - PROPOSED GRASS BERM / LANDSCAPING
 - PROPOSED FOOTPATH
 - EXISTING KERB AND CHANNEL
 - EXISTING ROAD MARKING
 - ROAD CORRIDOR
 - PROPERTY BOUNDARY
 - PROPOSED TACTILE PAVERS
 - PROPOSED DIRECTIONAL TACTILE PAVERS
 - PROPOSED HIGH FRICTION SURFACING
 - PROPOSED PRAM CROSSING
 - PROPOSED TRAFFIC SIGN
 - PROPOSED BELISHA BEACON



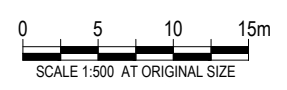
Client **AUCKLAND TRANSPORT**
 Project **MANGERE BRIDGE - CORONATION ROAD SOUTH**
 Title **CONSULTATION PLAN - SHEET 3 OF 5**

Original Size **A3** Drawing No: **51-37315-SK102** Rev: **D**

CONSULTATION



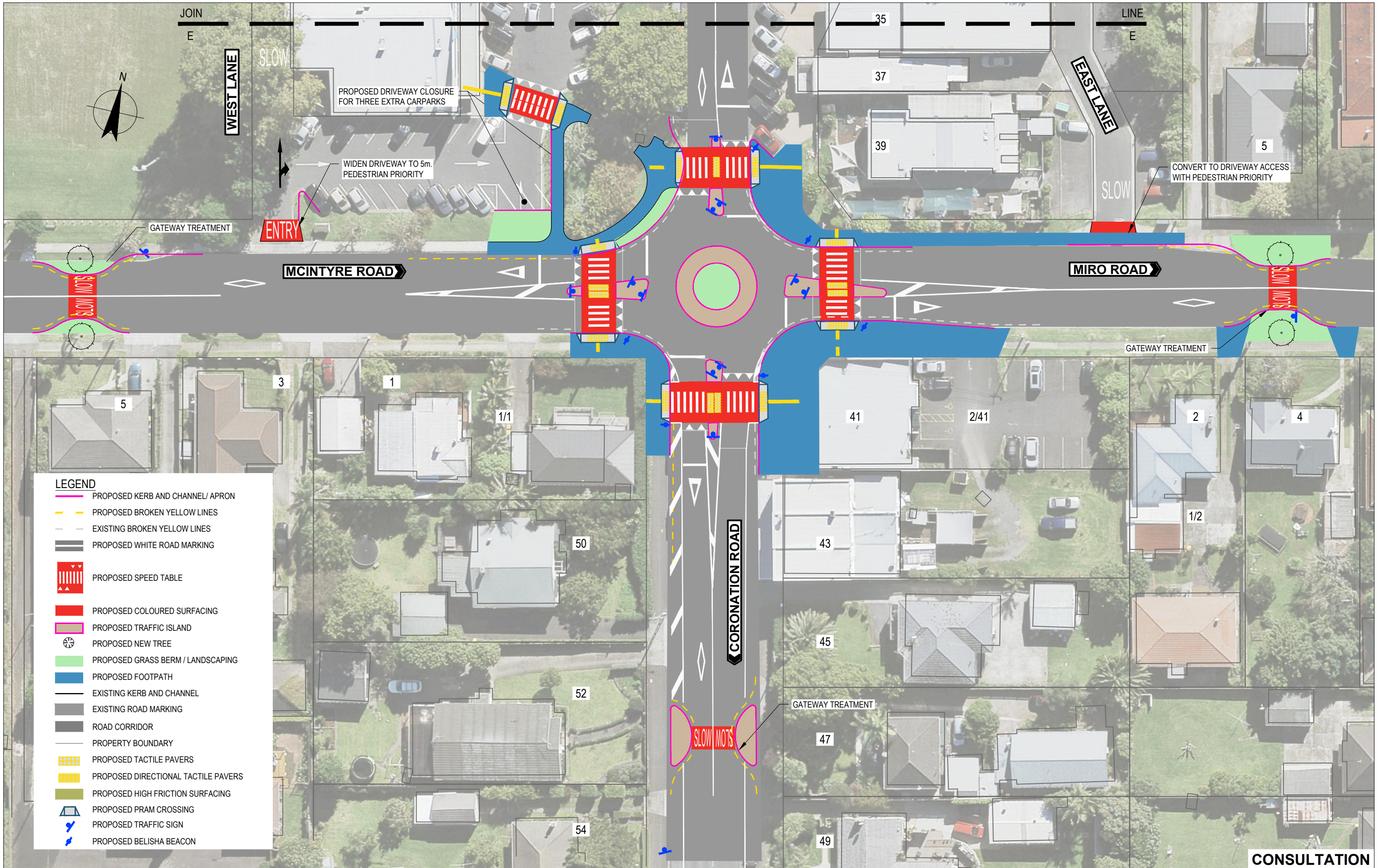
- LEGEND**
-  PROPOSED KERB AND CHANNEL/ APRON
 -  PROPOSED BROKEN YELLOW LINES
 -  EXISTING BROKEN YELLOW LINES
 -  PROPOSED WHITE ROAD MARKING
 -  PROPOSED SPEED TABLE
 -  PROPOSED COLOURED SURFACING
 -  PROPOSED TRAFFIC ISLAND
 -  PROPOSED NEW TREE
 -  PROPOSED GRASS BERM / LANDSCAPING
 -  PROPOSED FOOTPATH
 -  EXISTING KERB AND CHANNEL
 -  EXISTING ROAD MARKING
 -  ROAD CORRIDOR
 -  PROPERTY BOUNDARY
 -  PROPOSED TACTILE PAVERS
 -  PROPOSED DIRECTIONAL TACTILE PAVERS
 -  PROPOSED HIGH FRICTION SURFACING
 -  PROPOSED PRAM CROSSING
 -  PROPOSED TRAFFIC SIGN
 -  PROPOSED BELISHA BEACON



CONSULTATION

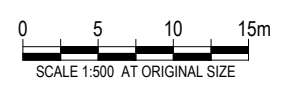
Client **AUCKLAND TRANSPORT**
 Project **MANGERE BRIDGE - SCOTT AVE. & CHURCH RD. INT.**
 Title **CONSULTATION PLAN - SHEET 4 OF 5**

Original Size **A3** Drawing No: **51-37315-SK103** Rev: **D**



- LEGEND**
- PROPOSED KERB AND CHANNEL/ APRON
 - PROPOSED BROKEN YELLOW LINES
 - EXISTING BROKEN YELLOW LINES
 - PROPOSED WHITE ROAD MARKING
 - PROPOSED SPEED TABLE
 - PROPOSED COLOURED SURFACING
 - PROPOSED TRAFFIC ISLAND
 - PROPOSED NEW TREE
 - PROPOSED GRASS BERM / LANDSCAPING
 - PROPOSED FOOTPATH
 - EXISTING KERB AND CHANNEL
 - EXISTING ROAD MARKING
 - ROAD CORRIDOR
 - PROPERTY BOUNDARY
 - PROPOSED TACTILE PAVERS
 - PROPOSED DIRECTIONAL TACTILE PAVERS
 - PROPOSED HIGH FRICTION SURFACING
 - PROPOSED PRAM CROSSING
 - PROPOSED TRAFFIC SIGN
 - PROPOSED BELISHA BEACON

CONSULTATION



Client **AUCKLAND TRANSPORT**
 Project **MANGERE BRIDGE - WOODWARD AVE. & CHURCH RD. INT.**
 Title **CONSULTATION PLAN - SHEET 5 OF 5**

Original Size **A3** Drawing No: **51-37315-SK104** Rev: **D**